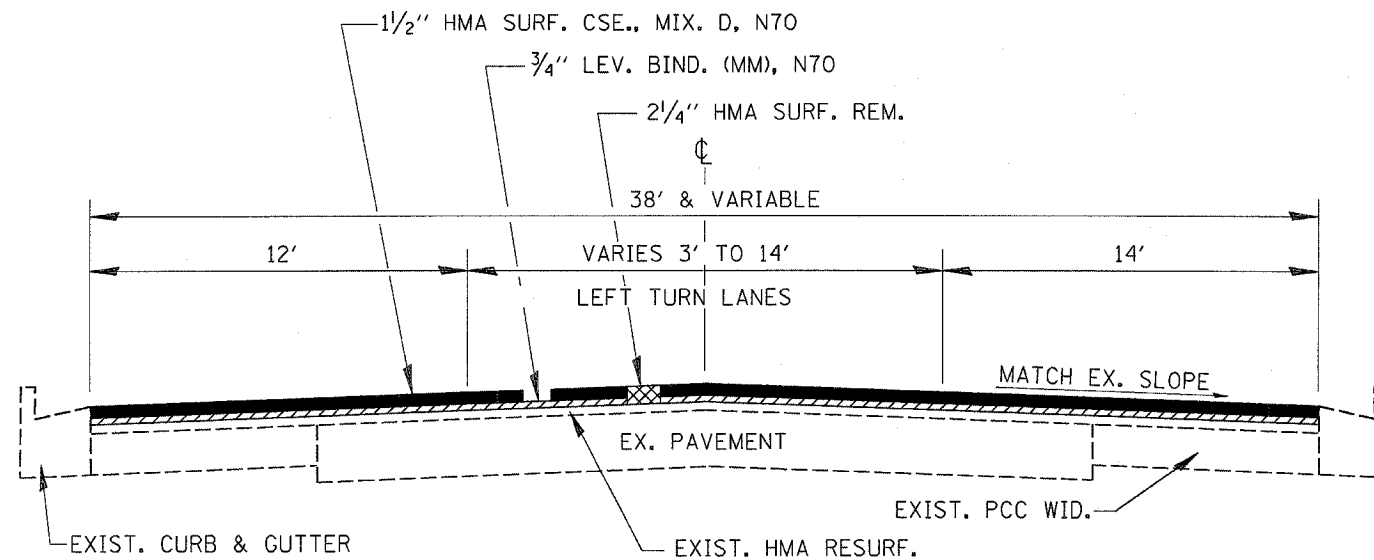


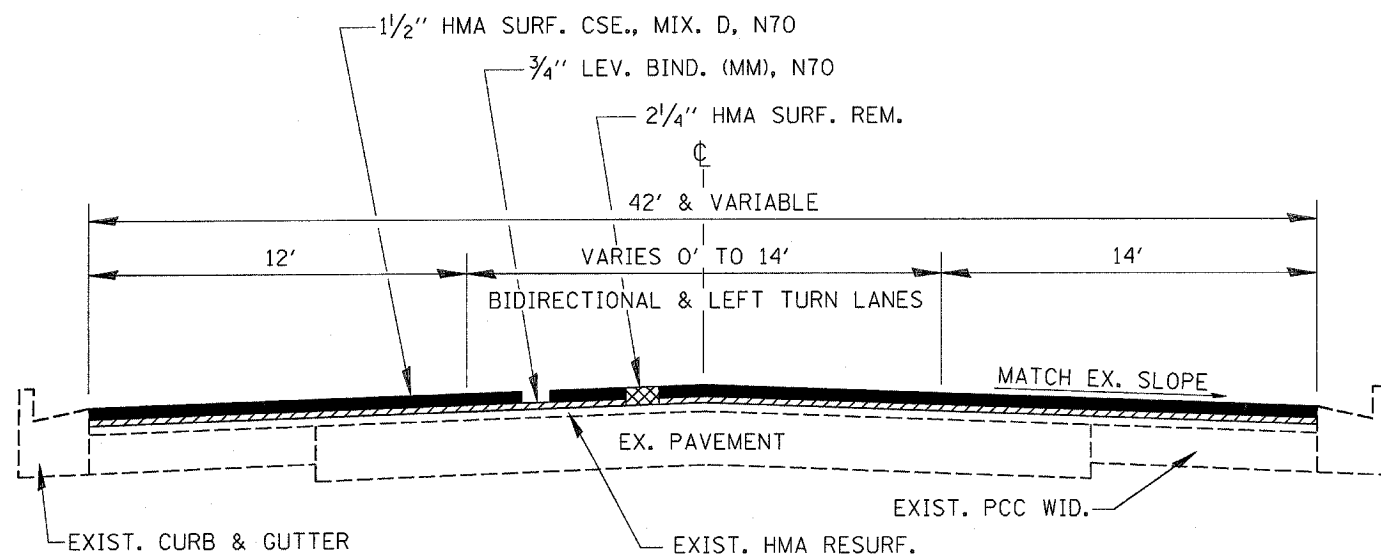
TYPICAL SECTION

STA. 391+37 TO STA. 402+38
 STA. 419+96 TO STA. 427+76



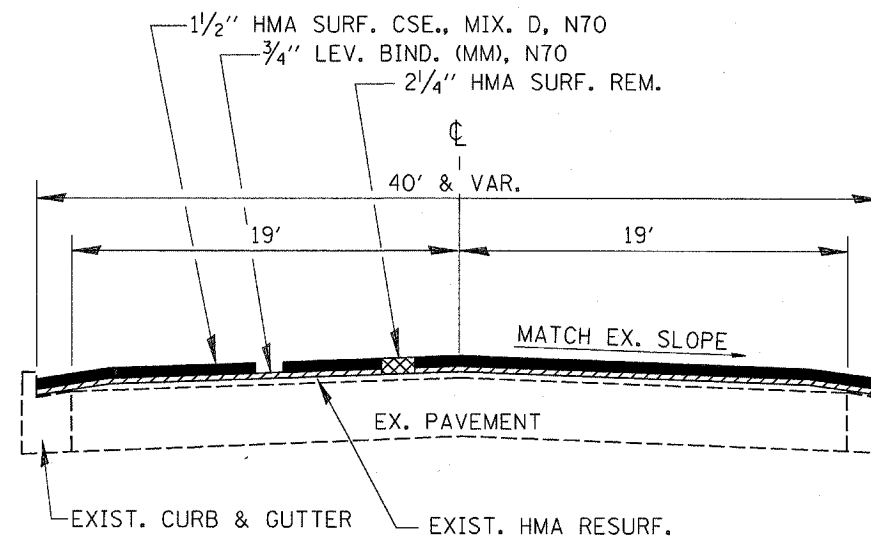
TYPICAL SECTION

STA. 427+76 TO STA. 439+96



TYPICAL SECTION

STA. 402+38 TO STA. 419+96



TYPICAL SECTION

STA. 439+96 TO STA. 446+51

NOTE: 3' SAFETY SHOULDER TO BE
 CONSTRUCTED ON NORTH SIDE OF US 34
 STA. 443±87 TO STA. 445±87

FILE NAME =
 c:\projects\ed05506\detail.dgn

USER NAME = duncanbd

DESIGNED -
 DRAWN -

REVISED -
 REVISED -

PLOT SCALE = 50.0000' / IN.
 PLOT DATE = Oct 18, 2007 - 03:26:03 PM

CHECKED -
 DATE -

REVISED -
 REVISED -

**STATE OF ILLINOIS
 DEPARTMENT OF TRANSPORTATION**

TYPICAL SECTIONS

SCALE: SHEET NO. OF SHEETS STA. TO STA.

*DEKALB & KENDALL				
F.A.P. RTE.	SECTION	COUNTY	TOTAL SHEETS	SHEET NO.
591	(15R)RS-5	.	25	4
CONTRACT NO. 66682				
FED. ROAD DIST. NO.		ILLINOIS FED. AID PROJECT		