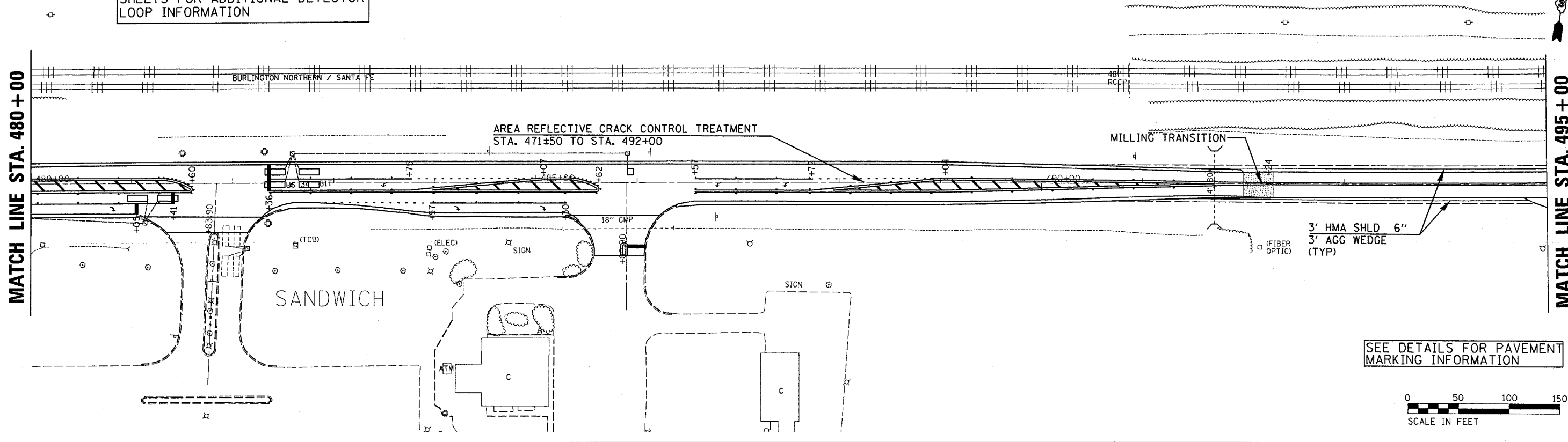



SEE FOR INFORMATION ONLY  
SHEETS FOR ADDITIONAL DETECTOR  
LOOP INFORMATION

MATCH LINE STA. 480+00

MATCH LINE STA. 495+00

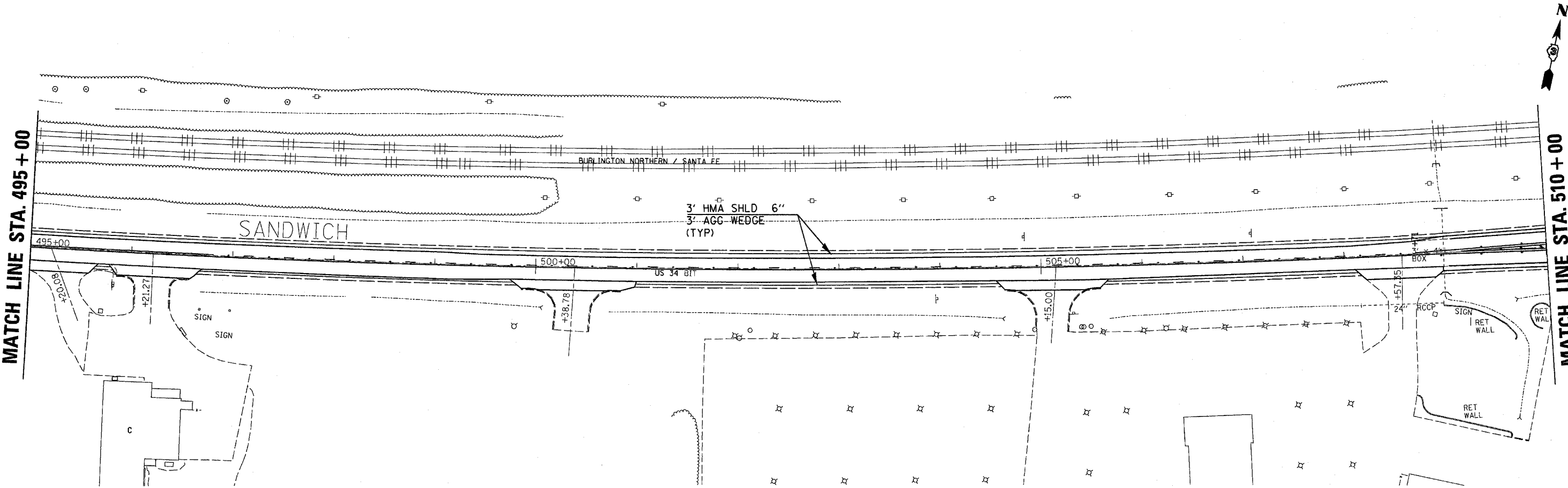


SEE DETAILS FOR PAVEMENT  
MARKING INFORMATION



MATCH LINE STA. 495+00

MATCH LINE STA. 510+00



FILE NAME =  
c:\projects\ed\5506\sheets.dgn

USER NAME = duncorb	DESIGNED -	REVISED -
PLLOT SCALE = 50.0000' / IN.	DRAWN -	REVISED -
PLLOT DATE = Oct 18, 2007 - 03:13:59 PM	CHECKED -	REVISED -
	DATE -	REVISED -

**STATE OF ILLINOIS  
DEPARTMENT OF TRANSPORTATION**

**PLAN SHEETS**

SCALE: SHEET NO. 4 OF 5 SHEETS STA. 480+00 TO STA. 510+00

F.A.P. RTE.	SECTION	COUNTY	TOTAL SHEETS NO.	SHEET NO.
591	(15)RS-5		25	15
FED. ROAD DIST. NO. ILLINOIS FED. AID PROJECT			CONTRACT NO. 66682	

\*DEKALB & KENDALL