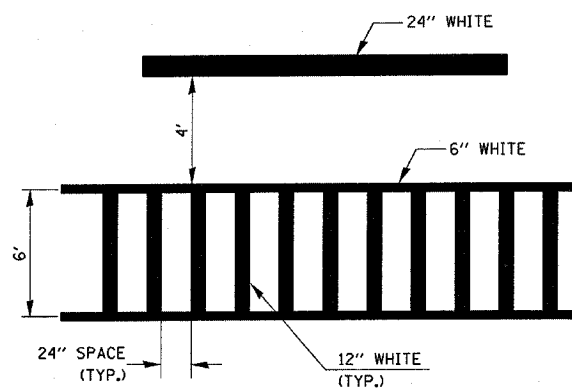
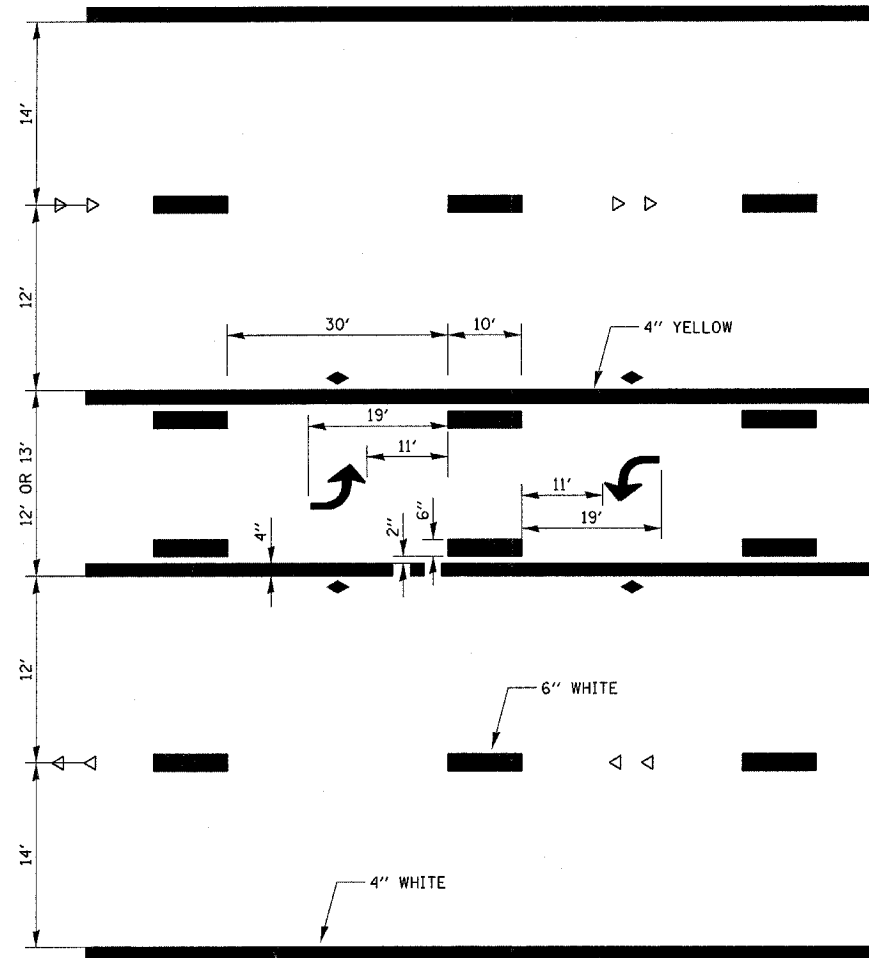


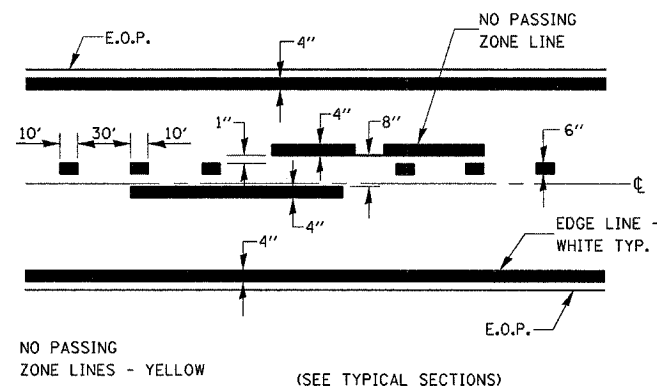
**TYPICAL SPACING DETAIL FOR CROSSWALKS AND STOP BARS**



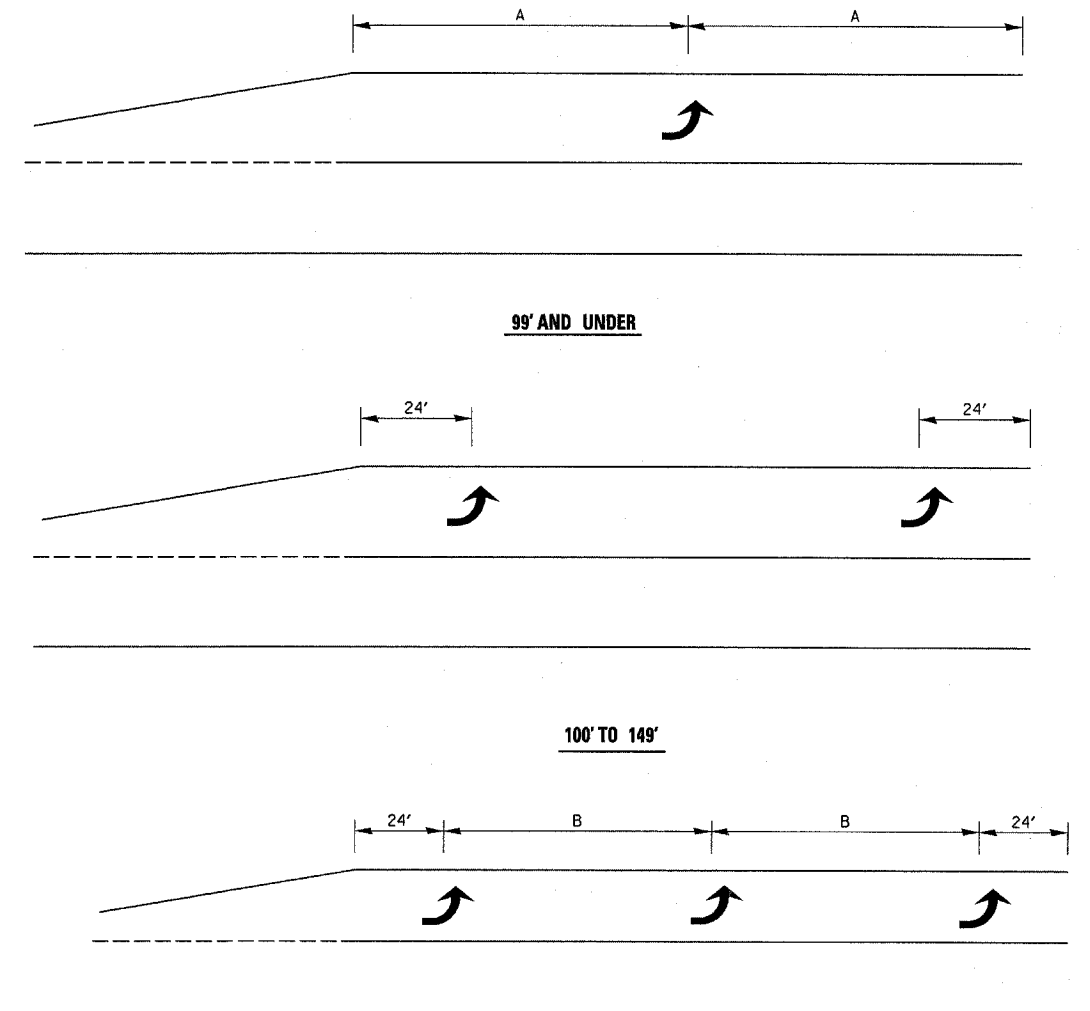
**TYPICAL SPACING DETAIL FOR CROSSWALKS AND STOP BARS**



**TYPICAL APPLICATION @ TWO WAY LEFT TURN LANE (TWLTL)**



**PAVEMENT MARKING**



**TYPICAL PLACEMENT OF ARROWS IN TURN LANES**

FILE NAME = c:\projects\ed05506\details.dgn

USER NAME = duncanbd	DESIGNED -	REVISED -
PLOT SCALE = 50.0000' / IN.	DRAWN -	REVISED -
PLOT DATE = Oct 18, 2007 - 03:17:19 PM	CHECKED -	REVISED -
	DATE -	REVISED -

STATE OF ILLINOIS  
DEPARTMENT OF TRANSPORTATION

DETAILS

SCALE: SHEET NO. OF SHEETS STA. TO STA.

F.A.P. RTE. 591	SECTION (15R/RS-5)	COUNTY *	TOTAL SHEETS 25	SHEET NO. 17
FED. ROAD DIST. NO. ILLINOIS FED. AID PROJECT			CONTRACT NO. 66682	

\*DEKALB & KENDALL