

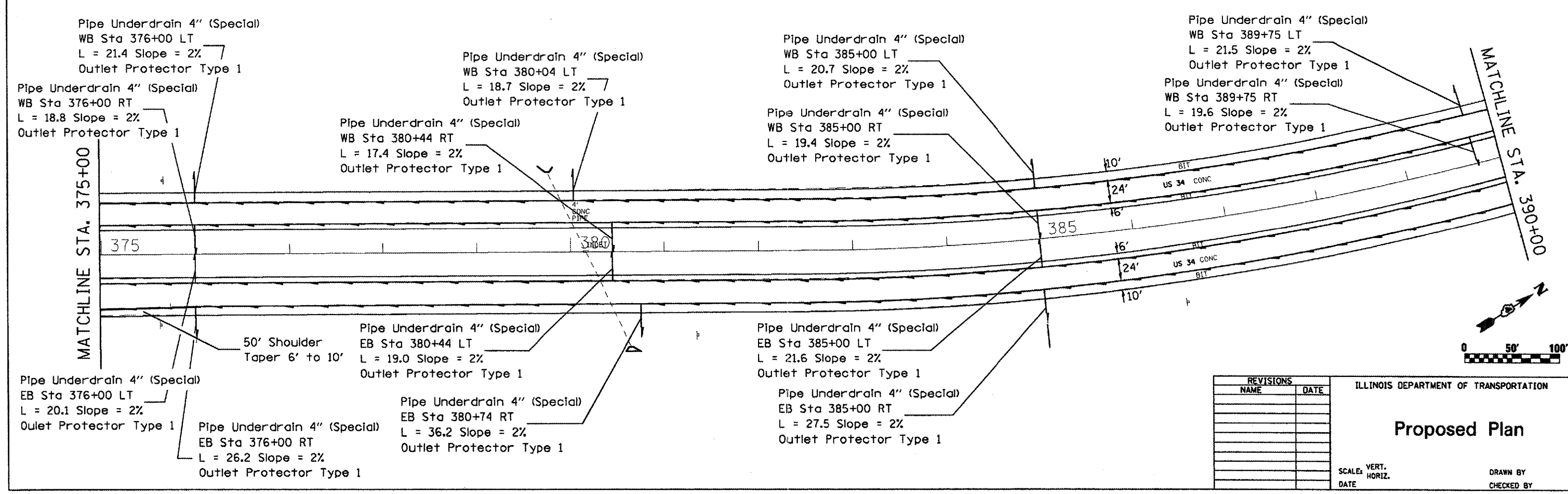
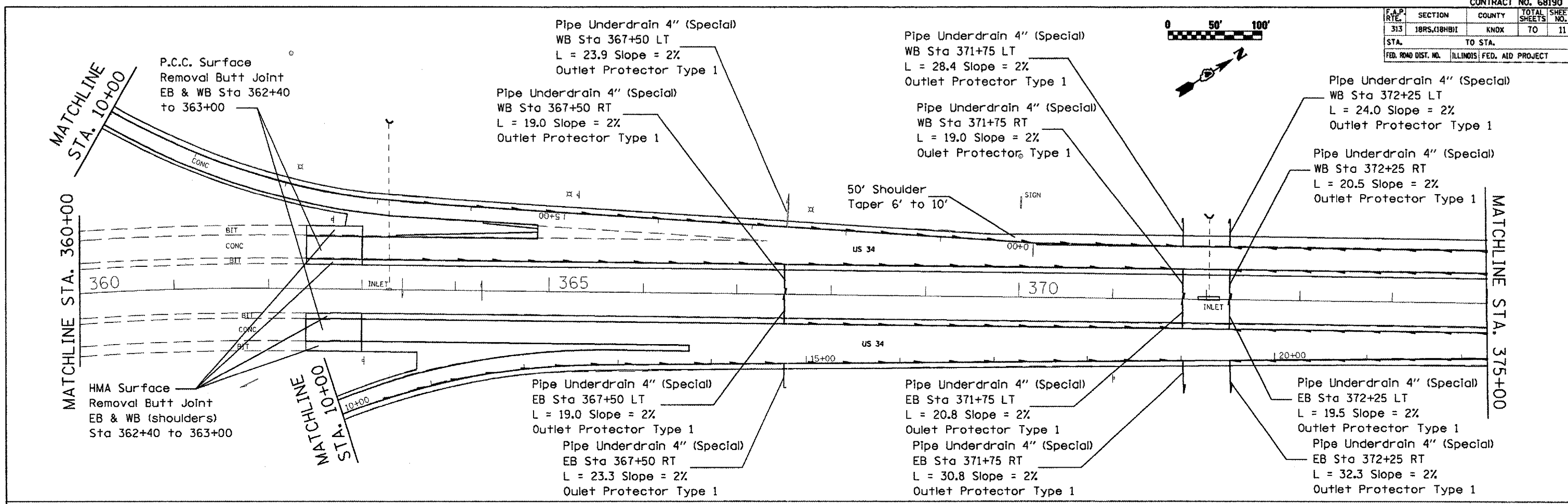


F.A.P. RTE.	SECTION	COUNTY	TOTAL SHEETS	SHEET NO.
313	18RS.18HB1	KNOX	70	11
STA.		TO STA.		
FED. ROAD DIST. NO.		ILLINOIS FED. AID PROJECT		



REVISIONS	
NAME	DATE

ILLINOIS DEPARTMENT OF TRANSPORTATION

## Proposed Plan

SCALE: VERT. HORIZ.  
DATE

DRAWN BY  
CHECKED BY

PLOT DATE = 10/18/2007  
 FILE NAME = c:\p\projects\18rs18hb1\general2.dgn  
 PLOT SCALE = 1/8"=1'-0"  
 USER NAME = huckstetter