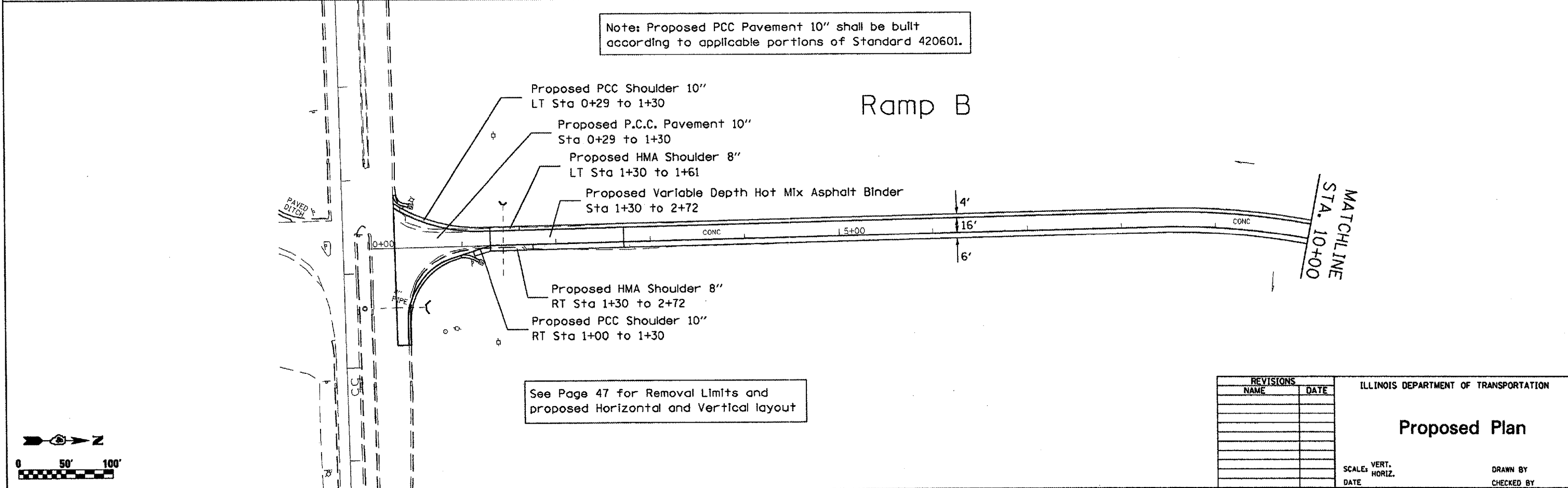
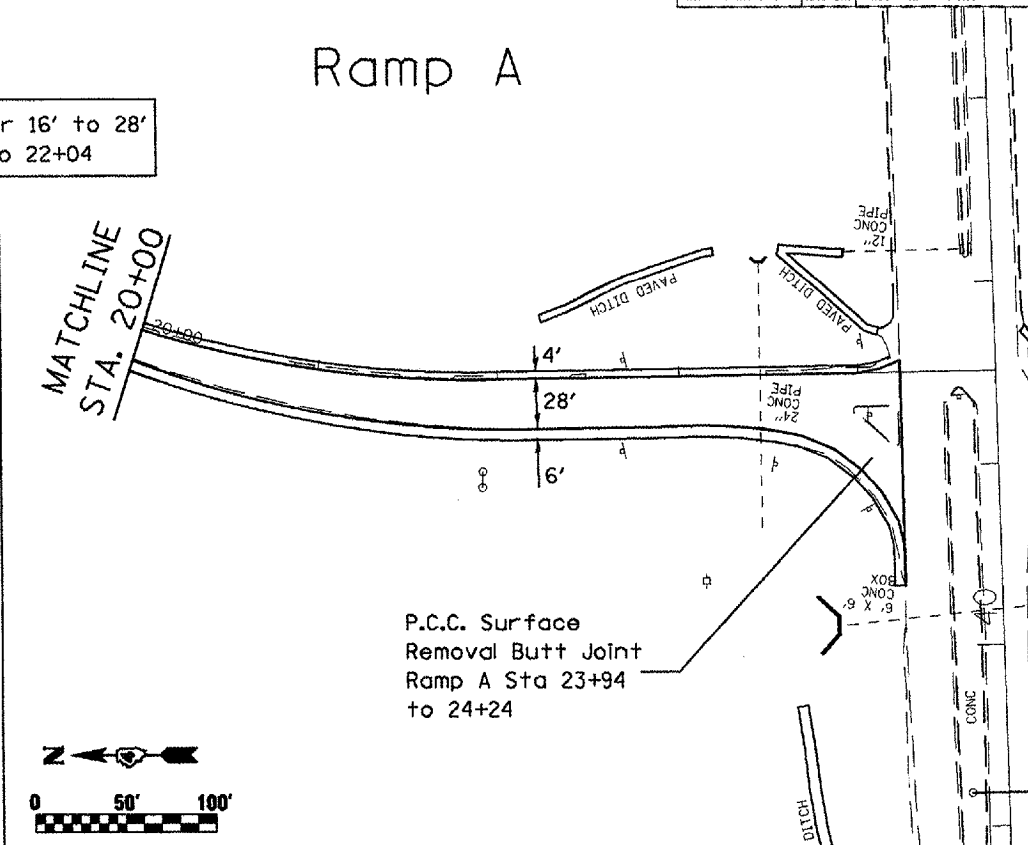
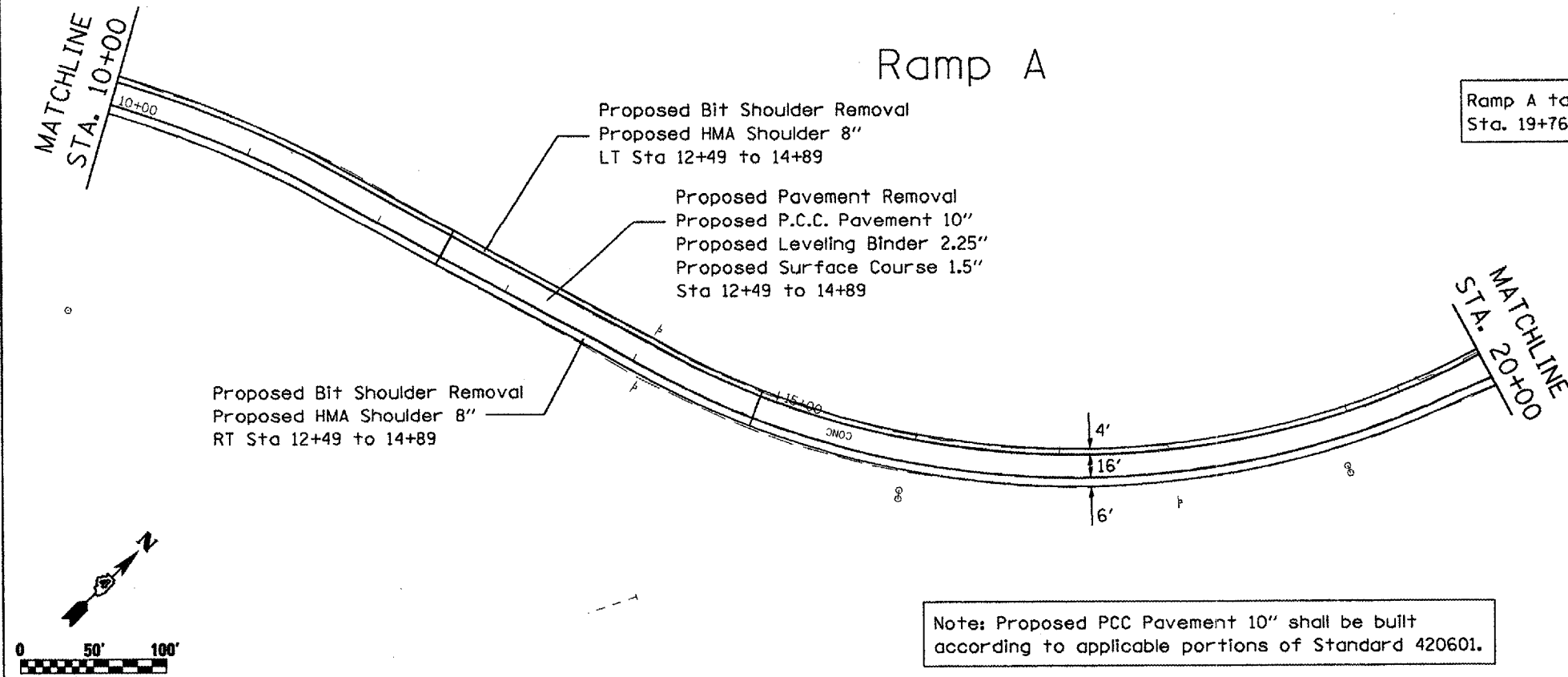


F.A.P. RTE.	SECTION	COUNTY	TOTAL SHEETS	SHEET NO.
313	18RS.(18MB)I	KNOX	70	15
STA.		TO STA.		
FED. ROAD DIST. NO.		ILLINOIS FED. AID PROJECT		



REVISIONS	
NAME	DATE

ILLINOIS DEPARTMENT OF TRANSPORTATION

### Proposed Plan

SCALE: VERT. \_\_\_\_\_ HORIZ. \_\_\_\_\_ DATE \_\_\_\_\_ DRAWN BY \_\_\_\_\_ CHECKED BY \_\_\_\_\_

PLOT DATE: 10/15/2007  
 FILE NAME: c:\projects\18rs\18mb\18mb.dwg  
 USER: jk  
 PLOT SCALE: 1/8" = 1'-0"  
 PLOT NAME: 18mb.dwg