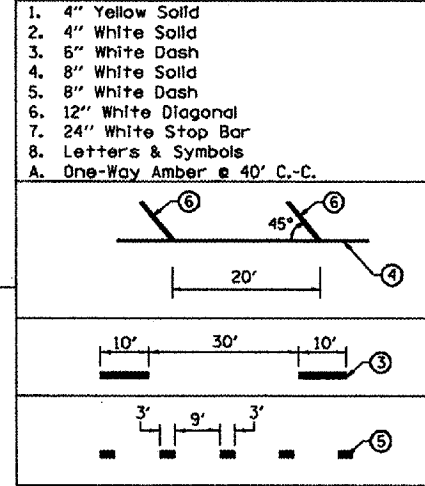
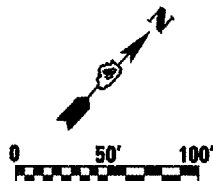


F.A.P. RTE.	SECTION	COUNTY	TOTAL SHEETS	SHEET NO.
313	18RS,18HB1	KNOX	70	22
STA.		TO STA.		
FED. ROAD DIST. NO.		ILLINOIS FED. AID PROJECT		

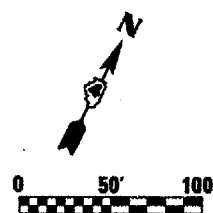
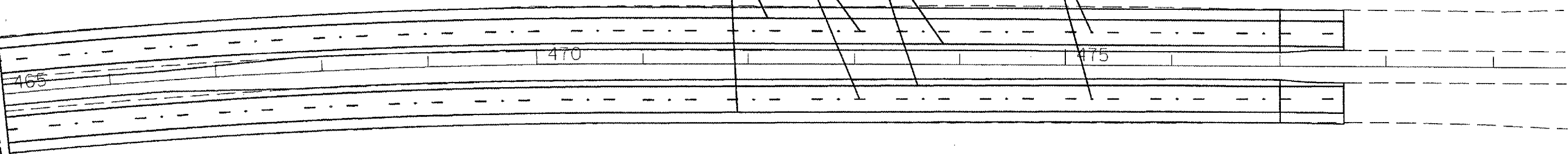
MATCHLINE STA. 450+00

MATCHLINE STA. 465+00



Note: See Highway Standard 780001 & 781001 for additional information.

MATCHLINE STA. 465+00



PLOT DATE = 06/16/2007
 PLOT SCALE = 1/8" = 100'
 USER NAME = hndk10000

REVISIONS	
NAME	DATE

ILLINOIS DEPARTMENT OF TRANSPORTATION

Pavement Markings

SCALE: VERT. HORIZ.
DATE

DRAWN BY
CHECKED BY