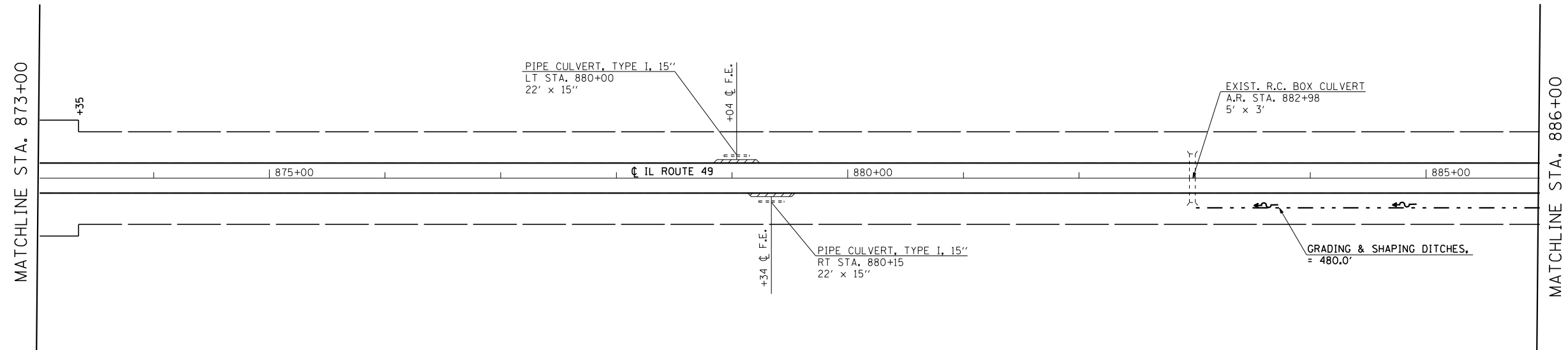


F.A.P. RTE.	SECTION	COUNTY	TOTAL SHEETS	SHEET NO.
840	(121,122)RS-3	VERMILION	89	23
STA. 873+00		TO STA. 901+00		
FED. ROAD DIST. NO.	ILLINOIS	FED. AID PROJECT		

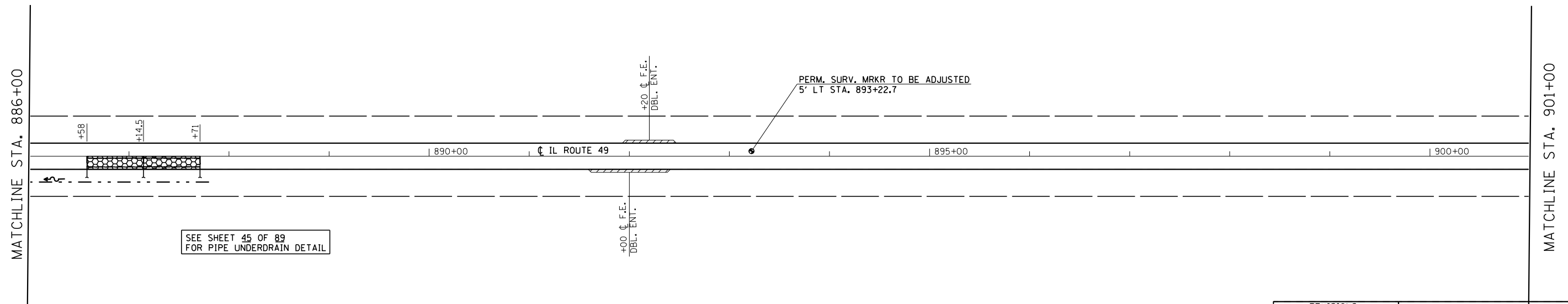
SEC. 23, T 22 N, R 14 W



INCIDENTAL HMA RESURFACING

SEC. 24, T 22 N, R 14 W

SEC. 23, T 22 N, R 14 W

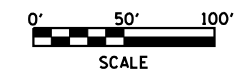


SEE SHEET 45 OF 89 FOR PIPE UNDERDRAIN DETAIL

INCIDENTAL HMA RESURFACING

CLASS D PATCH, TYPE IV, 9"

SEC. 24, T 22 N, R 14 W



REVISIONS	
NAME	DATE

ILLINOIS DEPARTMENT OF TRANSPORTATION

**EXISTING / PROPOSED
PLAN SHEETS
STA. 873+00 - 901+00**

SCALE: VERT.
HORIZ.
DATE

DRAWN BY
CHECKED BY

PLOT DATE = 11/15/2007
FILE NAME = c:\projects\4595800\4595800.dwg
PLOT SCALE = 1/8" = 1' / IN.
USER NAME = collierb