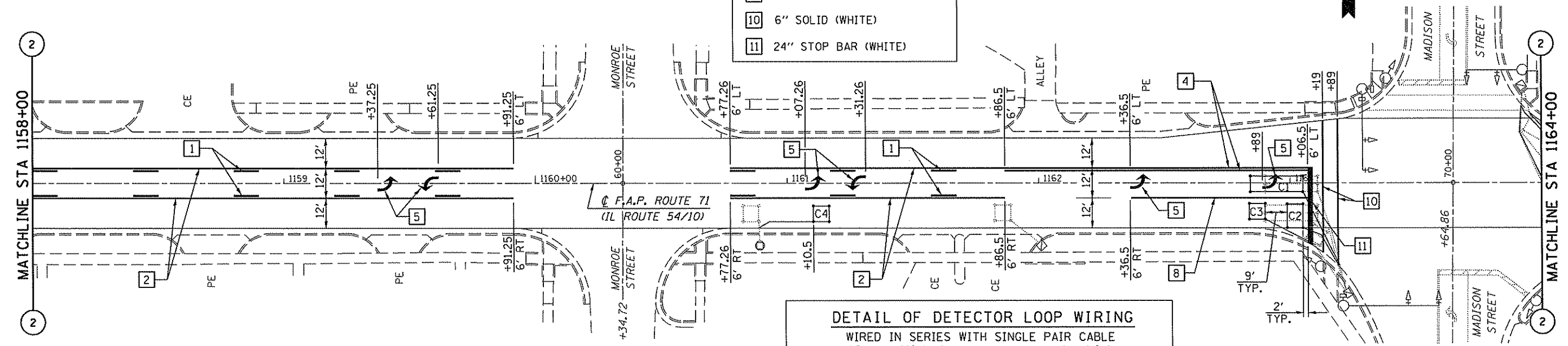
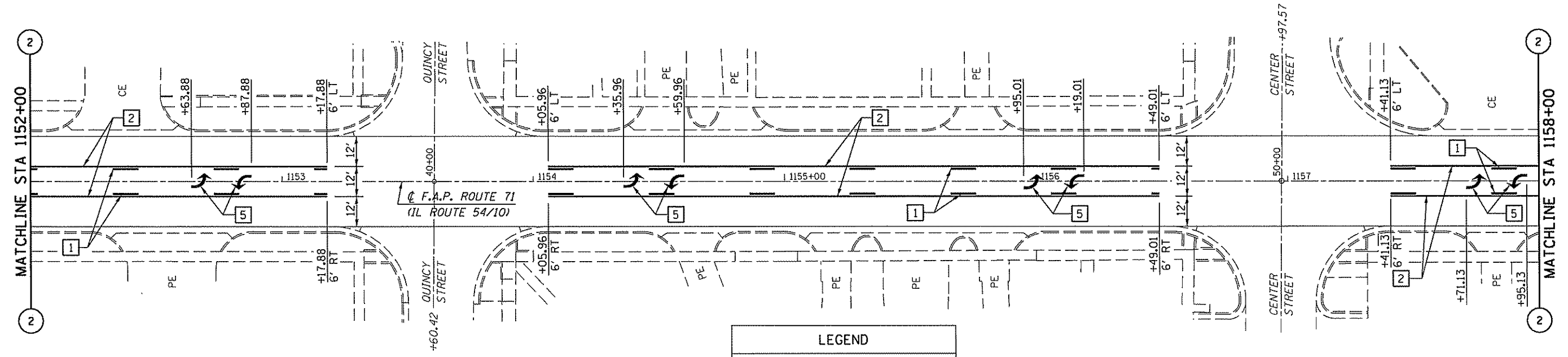
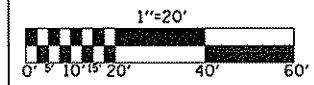
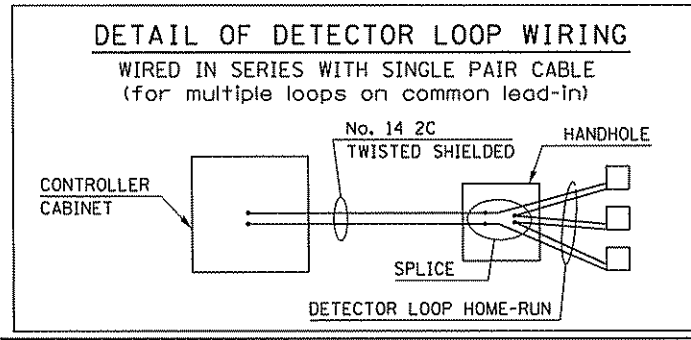


| CONTRACT NO. 70266  |          |                  |              |           |
|---------------------|----------|------------------|--------------|-----------|
| F.A.P. RTE.         | SECTION  | COUNTY           | TOTAL SHEETS | SHEET NO. |
| 721                 | 113RS-3  | DEWITT           | 34           | 21        |
| STA. 1152+00        |          | TO STA. 1164+00  |              |           |
| FED. ROAD DIST. NO. | ILLINOIS | FED. AID PROJECT |              |           |



| LEGEND |                           |
|--------|---------------------------|
| 1      | 4" SKIP-DASH (YELLOW)     |
| 2      | 4" SOLID (YELLOW)         |
| 4      | 4" DOUBLE YELLOW (NARROW) |
| 5      | LETTERS AND SYMBOLS       |
| 8      | 4" SOLID (WHITE)          |
| 10     | 6" SOLID (WHITE)          |
| 11     | 24" STOP BAR (WHITE)      |



ILLINOIS DEPARTMENT OF TRANSPORTATION  
**PLAN, PAVEMENT MARKING  
& SIGNAL LOOP DETAILS**  
F.A.P. ROUTE 721 (IL 54)  
SECTION 113RS-3  
DEWITT COUNTY

SCALE: 1" = 20'  
DATE: 06/05/07  
DRAWN BY: JRP  
CHECKED BY:

PLOT DATE = 10/14/2007  
PLOT SCALE = 1/4" = 10'  
USER NAME = collinrbw