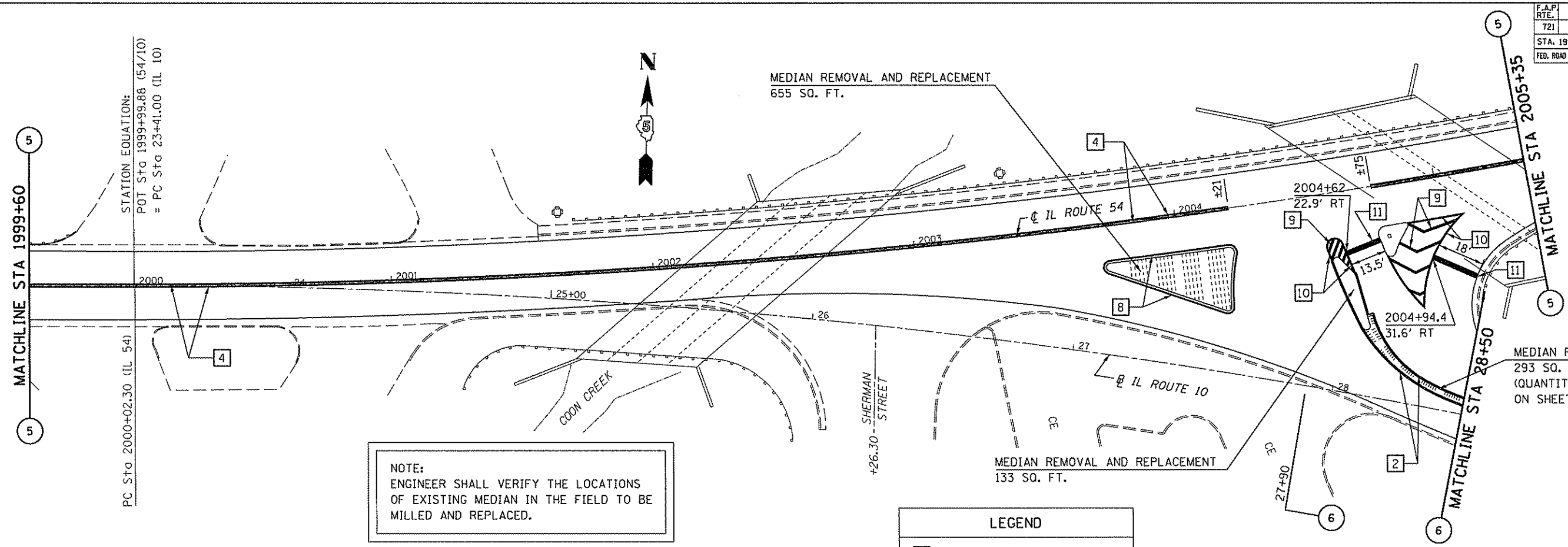
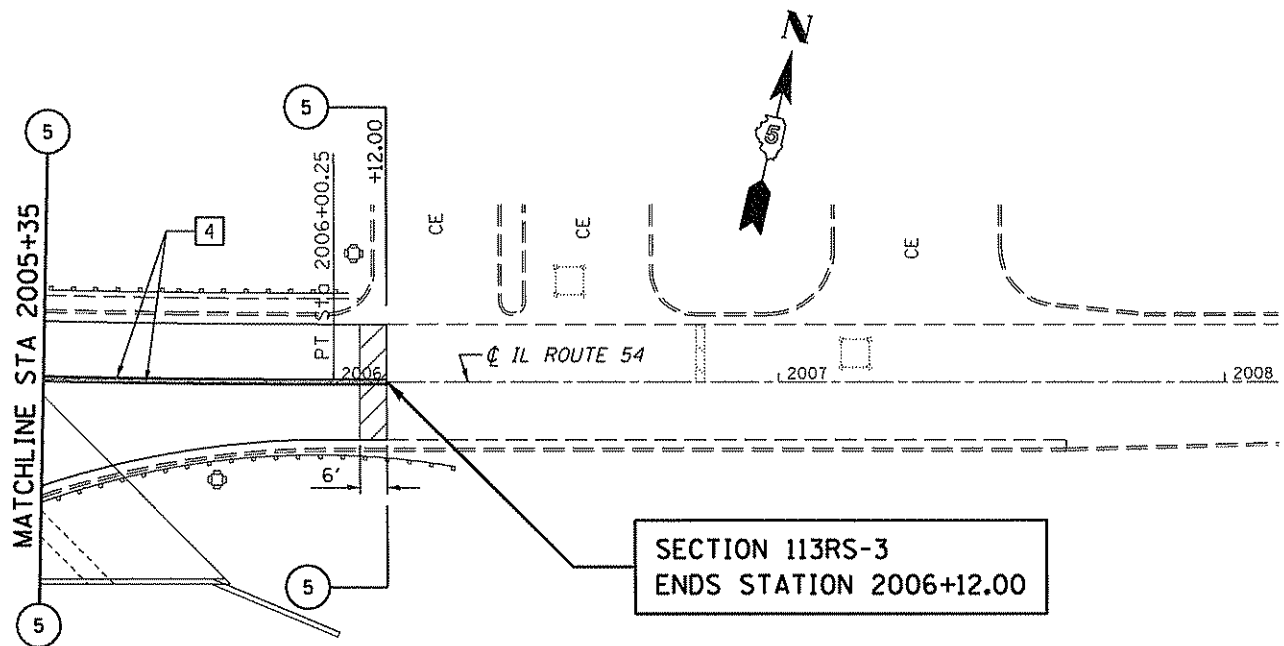


| CONTRACT NO. 70266  |         |                           |              |
|---------------------|---------|---------------------------|--------------|
| F.A.P. RTE.         | SECTION | COUNTY                    | TOTAL SHEETS |
| 721                 | 113RS-3 | DEWITT                    | 34           |
| STA. 1999+60        |         | TO STA. 2005+00 / 28+50   |              |
| FED. ROAD DIST. NO. |         | ILLINOIS FED. AID PROJECT |              |




NOTE:  
ENGINEER SHALL VERIFY THE LOCATIONS  
OF EXISTING MEDIAN IN THE FIELD TO BE  
MILLED AND REPLACED.

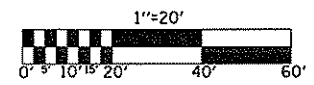
| LEGEND |                           |
|--------|---------------------------|
| 2      | 4" SOLID (YELLOW)         |
| 4      | 4" DOUBLE YELLOW (NARROW) |
| 8      | 4" SOLID (WHITE)          |
| 9      | 12" DIAGONAL (WHITE)      |
| 10     | 6" SOLID (WHITE)          |
| 11     | 24" STOP BAR (WHITE)      |



SECTION 113RS-3  
ENDS STATION 2006+12.00

 TEMPORARY RAMP

PLT DATE = 10/21/2007  
FILE NAME = 113RS-3.dwg  
PLOT SCALE = 1/8" = 20'  
USER NAME = collierb



ILLINOIS DEPARTMENT OF TRANSPORTATION  
**PLAN, PAVEMENT MARKING  
& SIGNAL LOOP DETAILS**  
F.A.P. ROUTE 721 (IL 54)  
SECTION 113RS-3  
DEWITT COUNTY

SCALE: 1" = 20'  
DATE: 05/05/07

DRAWN BY: JRP  
CHECKED BY: