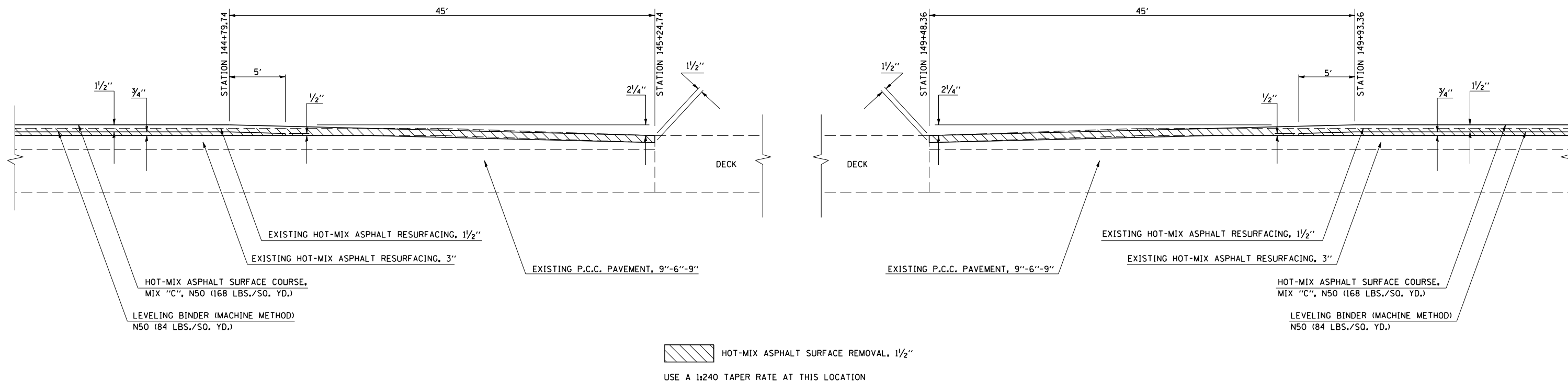


F.A.P. RTE.	SECTION	COUNTY	TOTAL SHEETS	SHEET NO.
808	.	DOUGLAS	42	24
STA.		TO STA.		
FED. ROAD DIST. NO.	ILLINOIS	FED. AID PROJECT		

(12,Y-15D)ORS-2

### TRANSITION DETAIL AT STRUCTURE NO. 021-0029

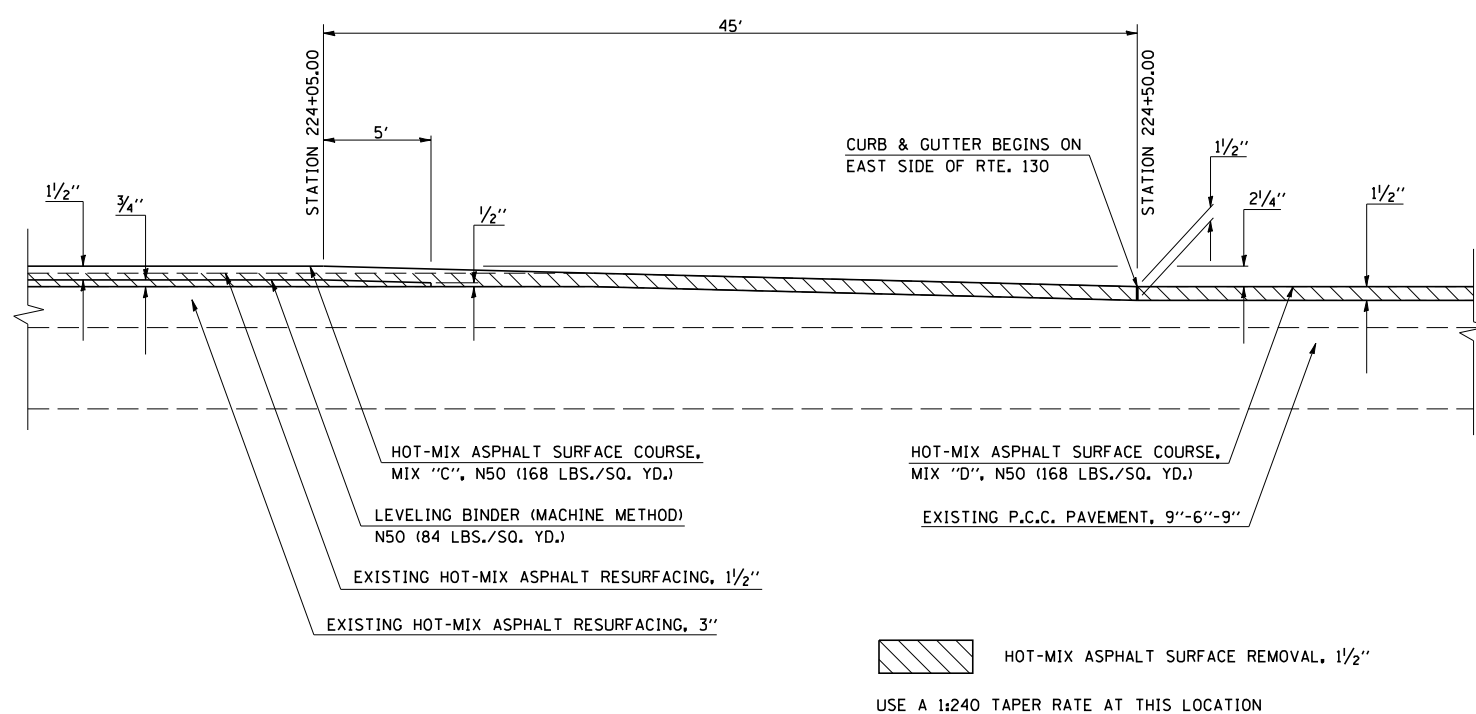
### STATION 147 + 36.55



### TRANSITION DETAIL AT CURB AND GUTTER

### INLAY AREA IN VILLA GROVE

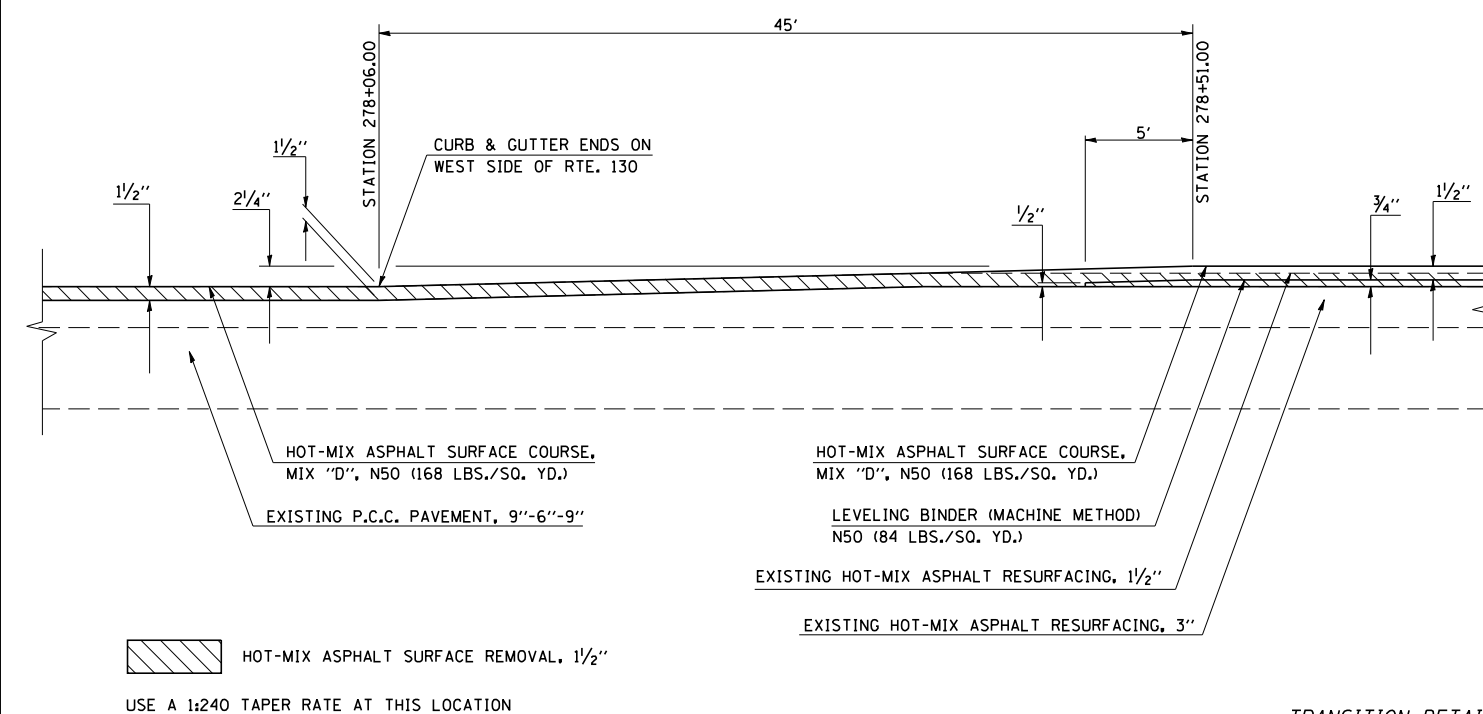
### STATION 224 + 50.00



### TRANSITION DETAIL AT CURB AND GUTTER

### INLAY AREA IN VILLA GROVE

### STATION 278 + 06.00



PLOT DATE = 10/18/2007  
 FILE NAME = c:\p\projects\0506902 (v8)\70275det\tds.dgn  
 USER NAME = collierfdw