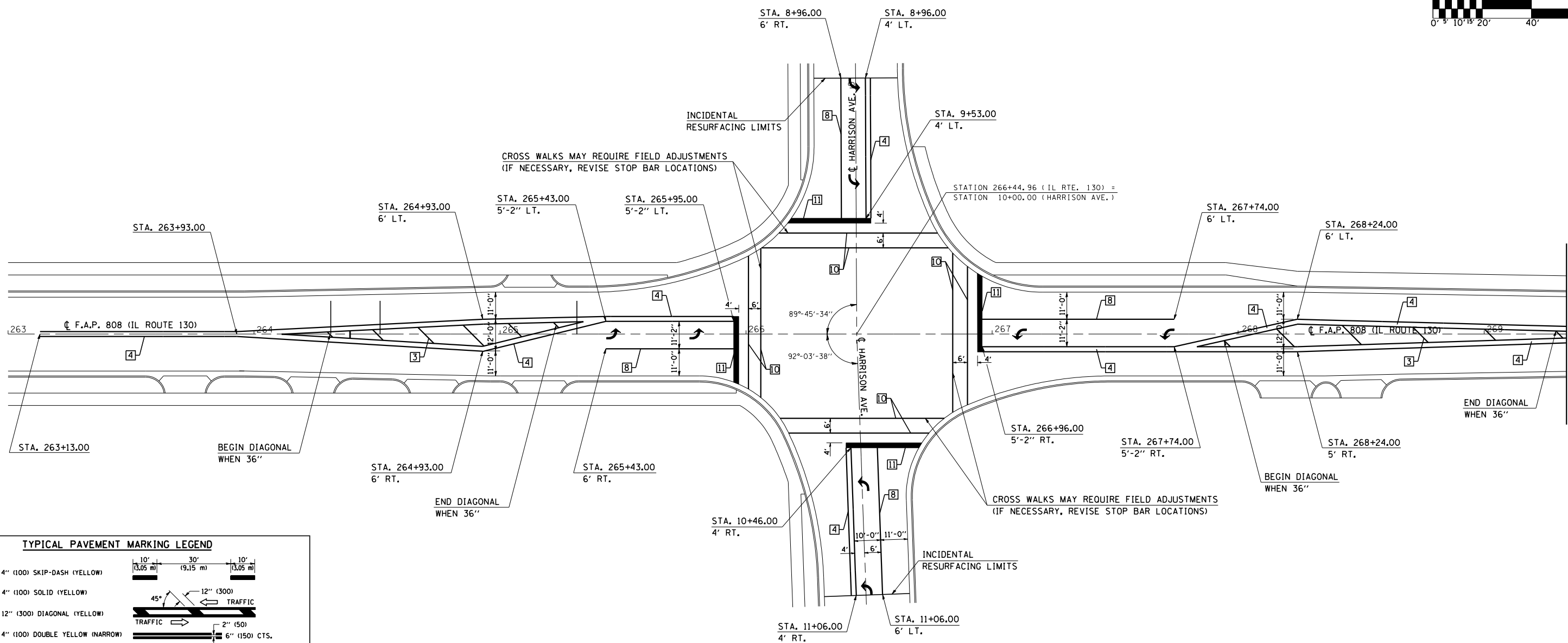
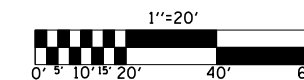


F.A.P. RTE.	SECTION	COUNTY	TOTAL SHEETS	SHEET NO.
808	.	DOUGLAS	42	37
STA.		TO STA.		
FED. ROAD DIST. NO.	ILLINOIS	FED. AID PROJECT		

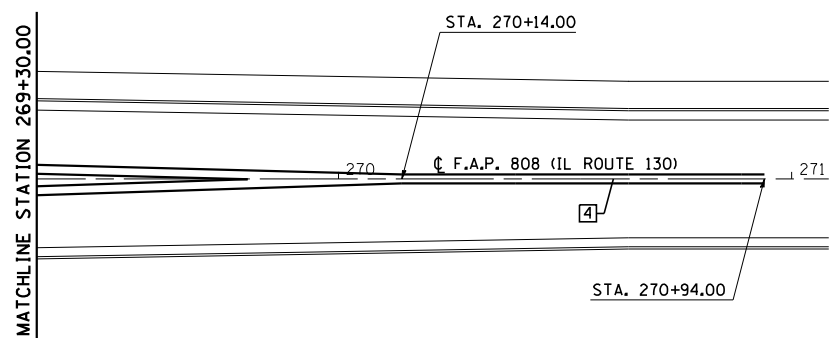
(12,Y-15D)10RS-2

# DETAIL OF PAVEMENT MARKINGS

SHEET 1 OF 2



TYPICAL PAVEMENT MARKING LEGEND	
1	4" (100) SKIP-DASH (YELLOW)
2	4" (100) SOLID (YELLOW)
3	12" (300) DIAGONAL (YELLOW)
4	4" (100) DOUBLE YELLOW (NARROW)
5	RESERVED
6	RESERVED
7	4" (100) SKIP-DASH (WHITE)
8	4" (100) SOLID (WHITE)
9	12" (300) DIAGONAL (WHITE)
10	6" (150) SOLID (WHITE)
11	24" (600) STOP BAR (WHITE)
12	8" (200) SOLID (WHITE)
13	4" (100) LANE LINE EXTENSIONS (WHITE)
14	4" (100) PARKING WHITE



ILLINOIS DEPARTMENT OF TRANSPORTATION  
**DETAIL OF PAVEMENT MARKINGS**  
 F.A.P. 808 (IL ROUTE 130)  
 SECTION (12,Y-15D)10RS-2  
 DOUGLAS COUNTY  
*Sheet 1 of 2*  
 SCALE: 1" = 20'  
 DATE: 10/04/07  
 DRAWN BY: B.B.P.  
 CHECKED BY: G.A.E.

PLOT DATE = 10/18/2007  
 FILE NAME = c:\projects\0506902 (v8)\70275\tr\paving.dgn  
 USER NAME = collinfdw