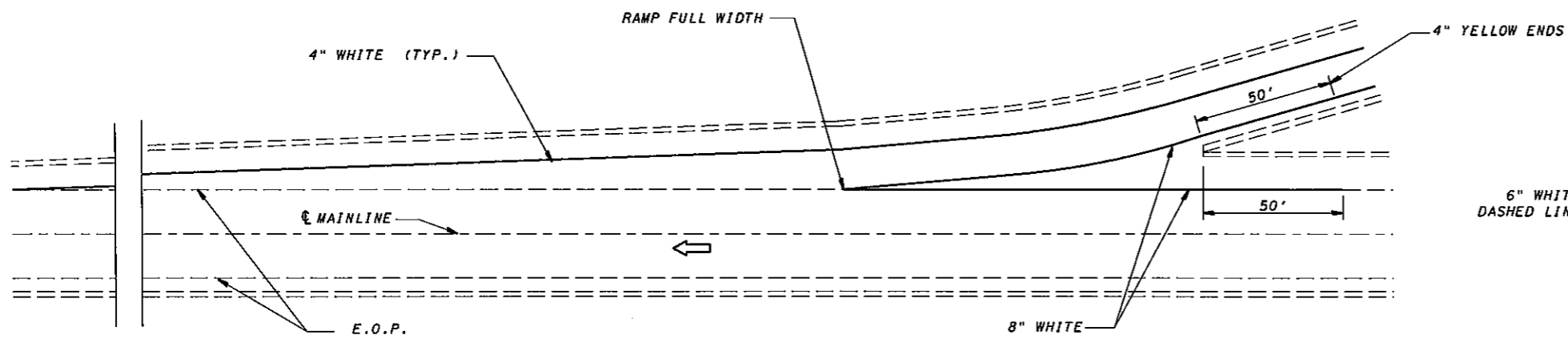
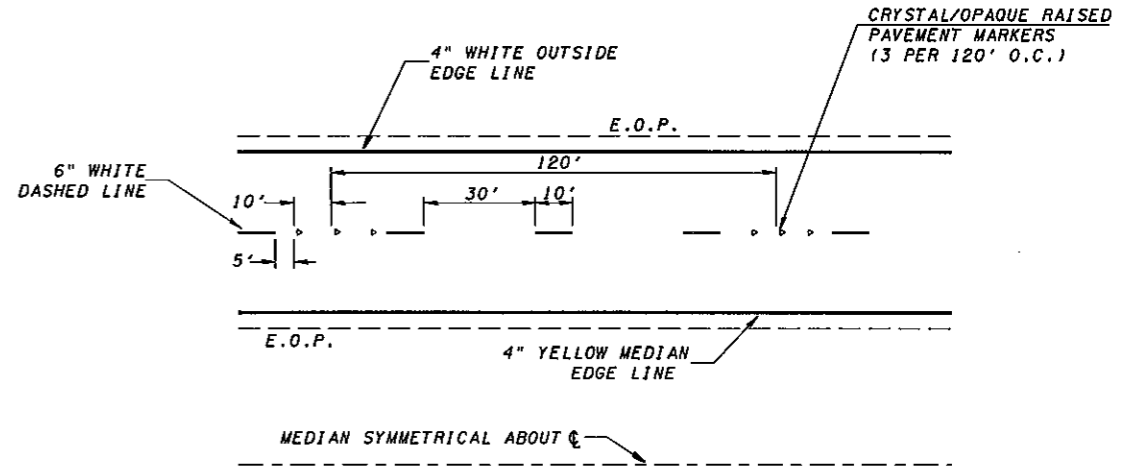


F.A. RTE.	SECTION	COUNTY	TOTAL SHEETS	SHEET NO.
*	*	**	35	34

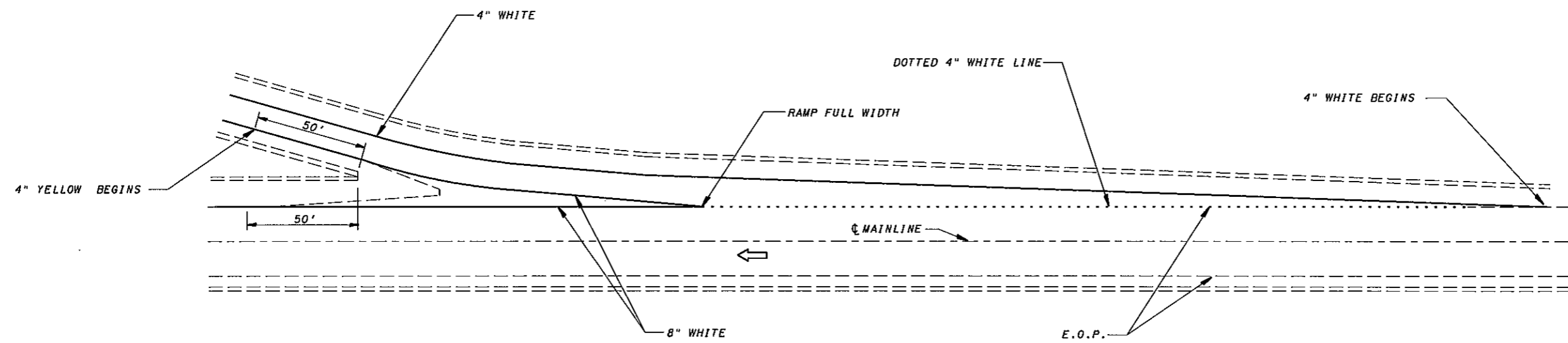
* D5 CRACK & JOINT SEAL 2008-1
 ** DEWITT/PIATT/MCLEAN



TYPICAL PAVEMENT MARKING FOR ENTRANCE RAMP TERMINALS



TYPICAL PAVEMENT MARKINGS



TYPICAL PAVEMENT MARKINGS FOR EXIT RAMP TERMINALS

Note: All dimensions are in INCHES (millimeters) unless otherwise shown.

DATE	REVISIONS	NAME
11/06	CREATED FROM D4 DETAILS	TJB

ILLINOIS DEPARTMENT OF TRANSPORTATION
**PAVEMENT MARKING
 (MCLEAN COUNTY "SPOT"
 IMPROVEMENTS ONLY)**
 DISTRICT 5 DETAIL NO. 7800CCCC

PLOT DATE = 9/21/2007
 FILE NAME = c:\pavement\70658\70658main.dgn
 PLOT SCALE = 43.1981 / 1" = 100'
 USER NAME = colthe-bv