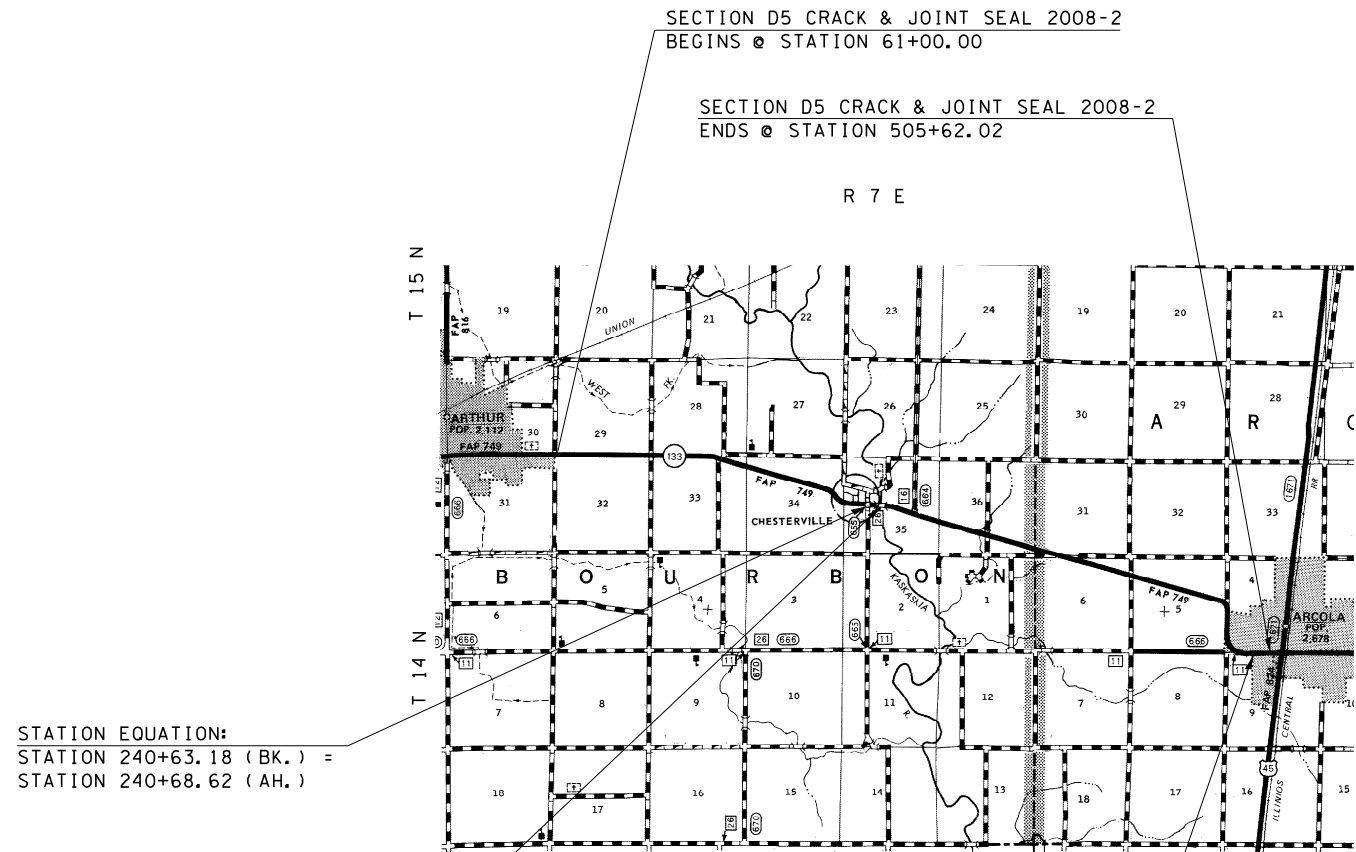


F.A. RTE.	SECTION	COUNTY	TOTAL SHEETS	SHEET NO.
VAR	.	**	24	4
STA.		TO STA.		
FED. ROAD DIST. NO.	ILLINOIS	FED. AID PROJECT		

- D5 CRACK & JOINT SEAL 2008-2
- CHAMPAIGN, DOUGLAS & EDGAR

### LOCATION MAP #3 IL 133, FROM ARTHUR TO U.S. 45

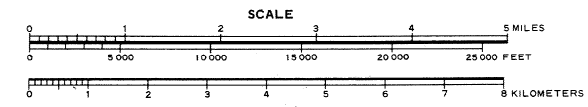
#### DOUGLAS COUNTY /RURAL 2 - LANE



STATION EQUATION:  
STATION 240+63.18 (BK.) =  
STATION 240+68.62 (AH.)

OMISSION:  
STATION 243+50.00 TO  
STATION 252+50.00

STATION EQUATION:  
STATION 476+61.84 (BK.) =  
STATION 488+87.90 (AH.)



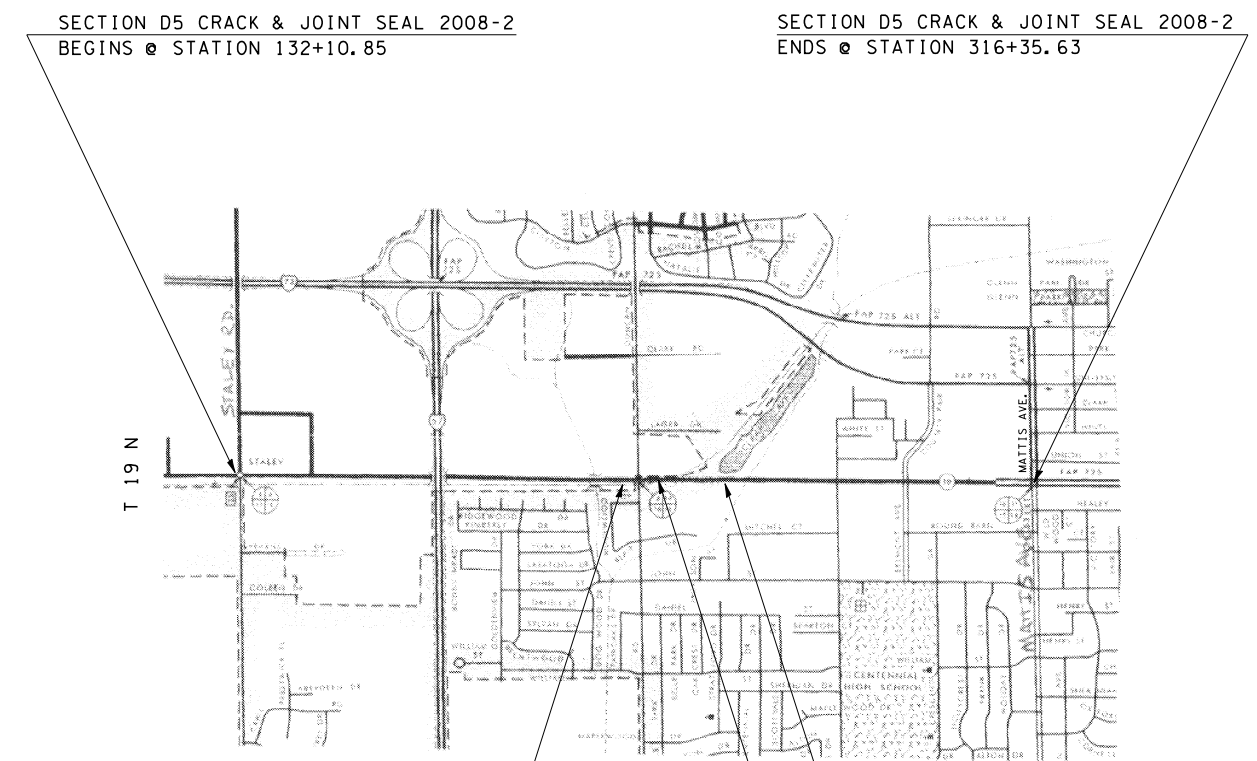
**TOTAL LENGTH OF SECTION = 43,230.52 FT. = 8.188 MILES**  
**NET LENGTH OF SECTION = 42,330.52 FT. = 8.017 MILES**

PLOT DATE = 10/15/2007  
FILE NAME = c:\p\objects\050307 (v8)\70659\sheet3.dgn  
USER NAME = collierdw



### LOCATION MAP #4 IL 10, FROM STALEY RD. TO MATTIS AVE. IN CHAMPAIGN


#### CHAMPAIGN COUNTY /URBAN 2 - LANE & MULTI - LANE



OMISSION:  
STATION 89+78.00 TO  
STATION 89+28.00

STATION EQUATION:  
STATION 64+55.00 (BK.) =  
STATION 278+34.50 (AH.)

OMISSION:  
STATION 76+73.00 TO  
STATION 74+60.00



**TOTAL LENGTH OF SECTION = 10,556.98 FT. = 1.999 MILES**  
**NET LENGTH OF SECTION = 10,293.98 FT. = 1.950 MILES**



ILLINOIS DEPARTMENT OF TRANSPORTATION  
**LOCATION MAPS**  
D5 CRACK & JOINT SEAL 2008-2  
CHAMPAIGN, DOUGLAS & EDGAR COUNTIES  
SHEET 2 OF 4  
SCALE: DATE: 08/03/07  
DRAWN BY: B.B.P.  
CHECKED BY: M.L.B.