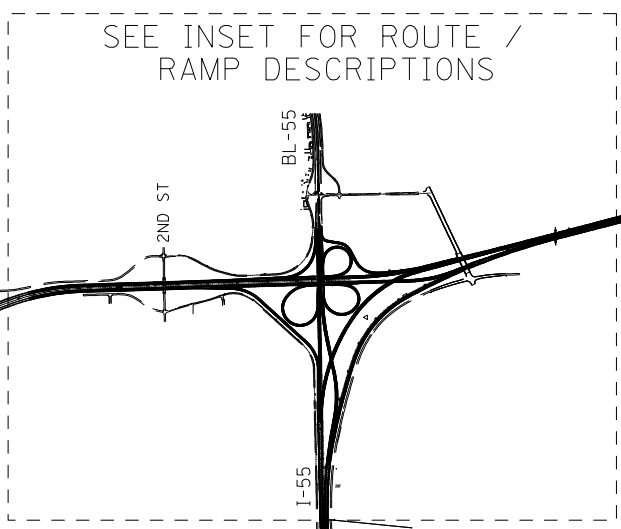
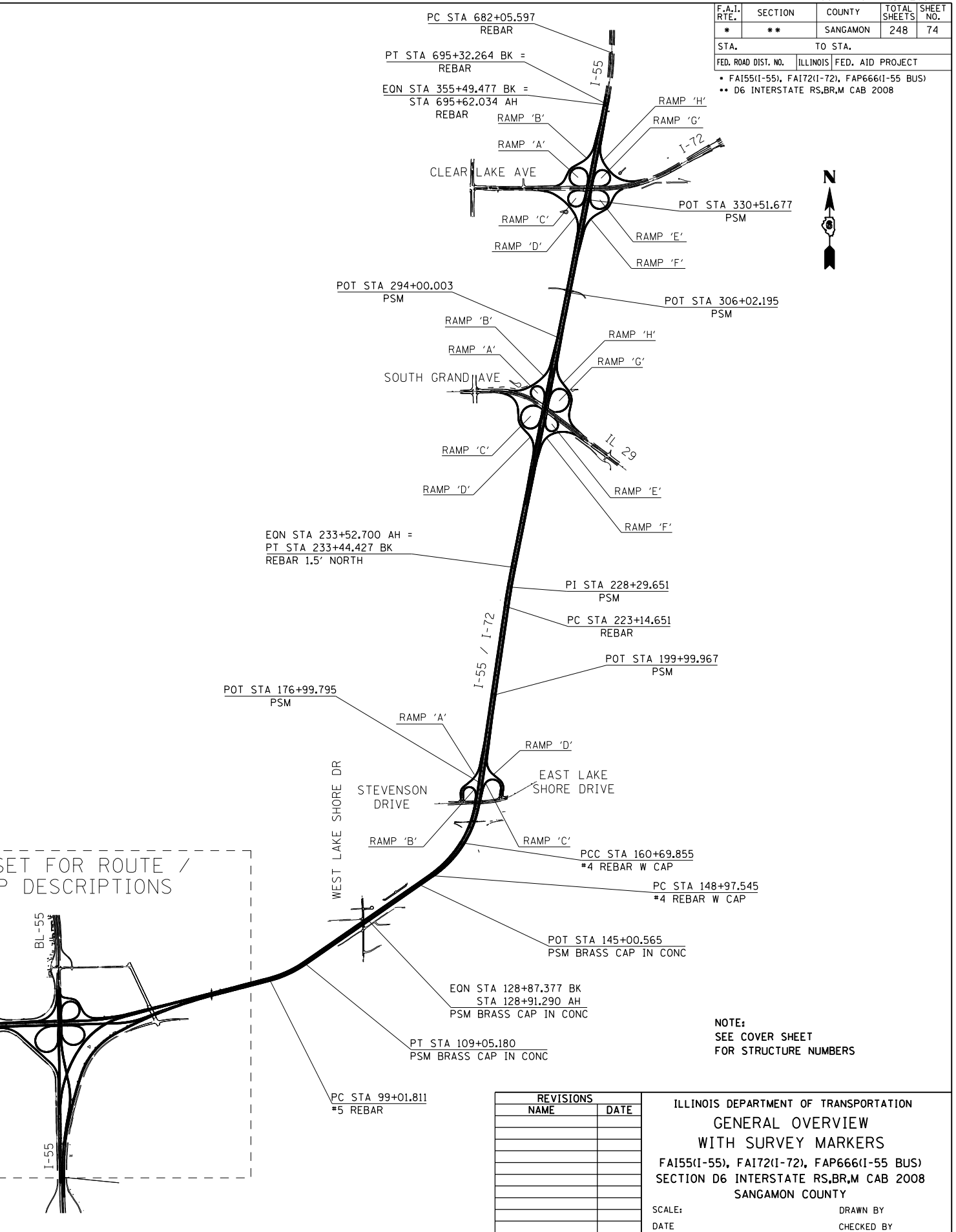
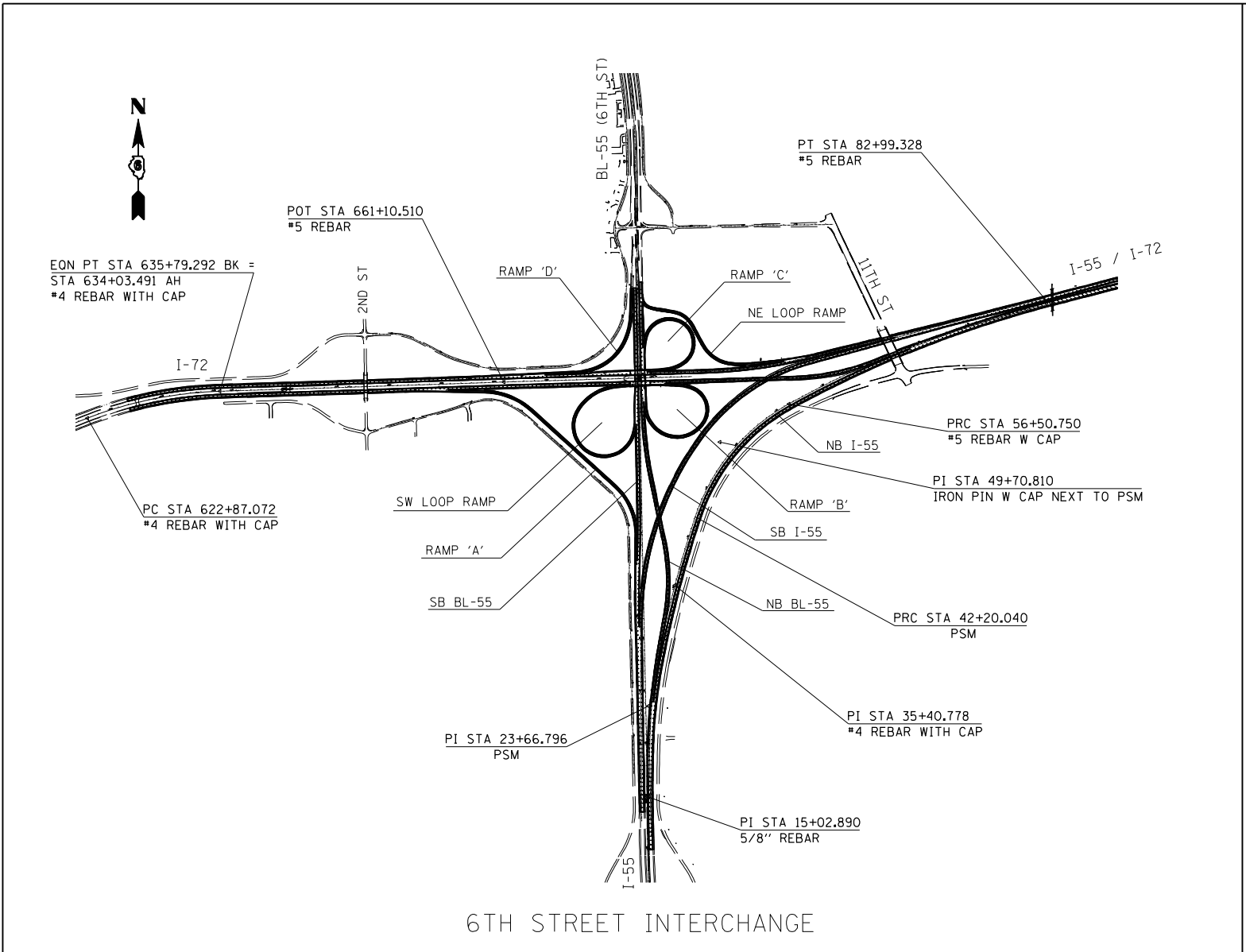


F.A.I. RTE.	SECTION	COUNTY	TOTAL SHEETS	SHEET NO.
*	**	SANGAMON	248	74

STA. TO STA.

FED. ROAD DIST. NO. ILLINOIS FED. AID PROJECT

\* FA155(I-55), FA172(I-72), FAP666(I-55 BUS)  
 \*\* D6 INTERSTATE RS,BR,M CAB 2008



NOTE:  
SEE COVER SHEET  
FOR STRUCTURE NUMBERS

REVISIONS	
NAME	DATE

ILLINOIS DEPARTMENT OF TRANSPORTATION  
**GENERAL OVERVIEW**  
 WITH SURVEY MARKERS  
 FA155(I-55), FA172(I-72), FAP666(I-55 BUS)  
 SECTION D6 INTERSTATE RS,BR,M CAB 2008  
 SANGAMON COUNTY

SCALE: \_\_\_\_\_ DRAWN BY \_\_\_\_\_  
 DATE \_\_\_\_\_ CHECKED BY \_\_\_\_\_

PLOT DATE = Oct-22-2007 08:15:59AM  
 FILE NAME = c:\p\projects\652882\sh\_t.gen\_overview.dgn  
 PLOT SCALE = 1/8"=1'-0" / IN.  
 USER NAME = laughlin-1