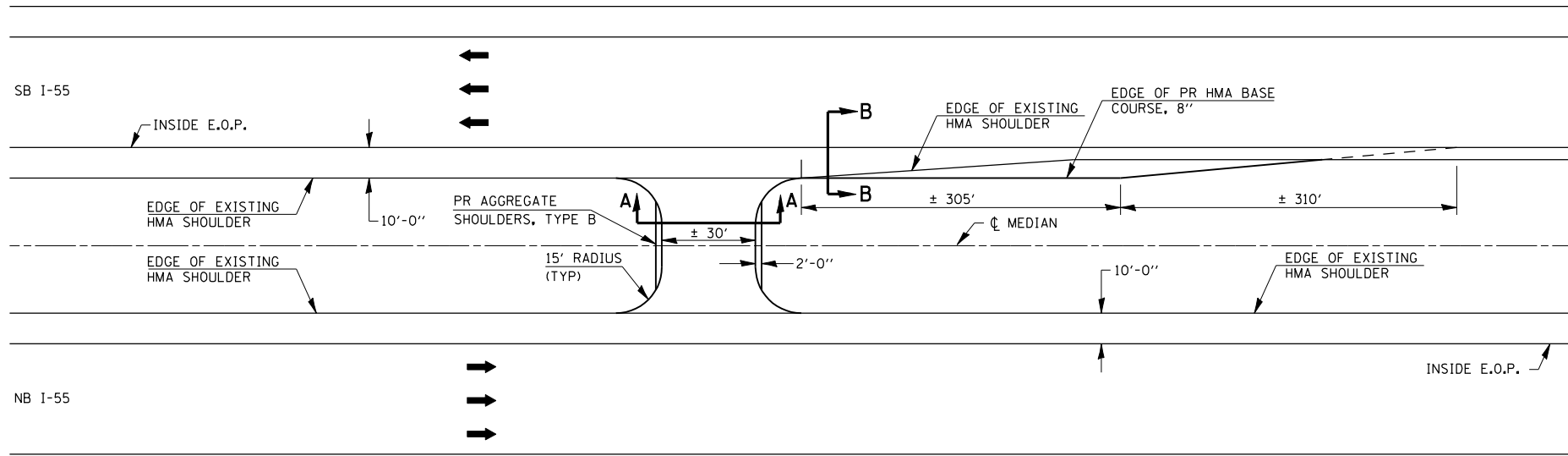
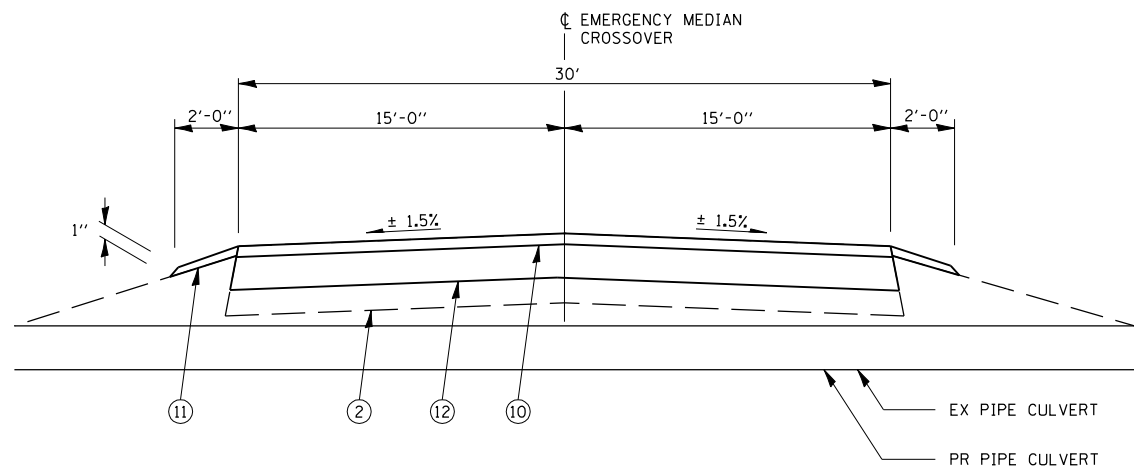


F.A.I. RTE.	SECTION	COUNTY	TOTAL SHEETS	SHEET NO.
*	**	SANGAMON	248	195
STA.		TO STA.		
FED. ROAD DIST. NO.		ILLINOIS FED. AID PROJECT		
* FA155(I-55), FA172(I-72), FAP666(I-55 BUS) ** D6 INTERSTATE RS,BR,M CAB 2008				

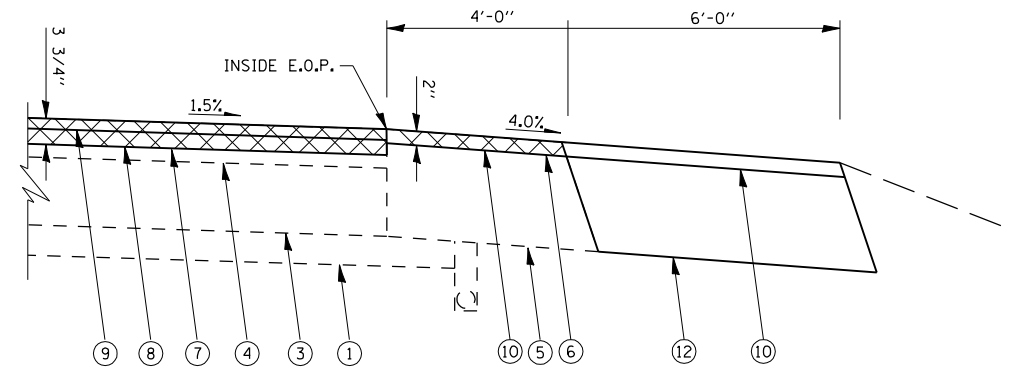
EMERGENCY MEDIAN CROSSOVER I-55 STA 15+55



PLAN VIEW



SECTION A - A



SECTION B - B

* - MAINTAIN SLOPES AWAY FROM MAINLINE PAVEMENT TO ENSURE PROPER DRAINAGE INTO MEDIAN DITCHES.

LEGEND

- ① EX AGGREGATE SUB-BASE, 4"
- ② EX AGGREGATE BASE COURSE
- ③ EX P.C.C. PAVEMENT
- ④ EX HOT-MIX ASPHALT OVERLAY
- ⑤ EX HOT-MIX ASPHALT SHOULDER
- ⑥ PR HOT-MIX ASPHALT SURFACE REMOVAL 2"
- ⑦ PR HOT-MIX ASPHALT SURFACE REMOVAL 3 3/4"
- ⑧ PR POLYMERIZED HOT-MIX ASPHALT BINDER COURSE, 2 1/4"
- ⑨ PR POLYMERIZED HOT-MIX ASPHALT SURFACE COURSE, 1 1/2"
- ⑩ PR HOT-MIX ASPHALT SURFACE COURSE, MIX "C", N30 2"
- ⑪ PR AGGREGATE SHOULDERS, TYPE B
- ⑫ PR HOT-MIX ASPHALT BASE COURSE, 8"
- ⑬ PR AGGREGATE BASE COURSE, TY A

NOTE: HMA BASE COURSE 8" INCLUDES AREAS THAT ARE LESS THAN 6' IN WIDTH

EMERGENCY CROSSOVER IMPROVEMENT

LOCATION	PIPE CULVERT	PIPE CULV, CL D,	HMA BASE	HMA SURF CSE
	REMOVAL	TYPE 1 12"	COURSE, 8"	MIX C N30
	FOOT	FOOT	SO YD	TON
I-55 STA 15+55	52.0	52.0	91.6	10.26
TOTAL	52.0	52.0	91.6	10.26

REVISIONS	
NAME	DATE

ILLINOIS DEPARTMENT OF TRANSPORTATION
**EMERGENCY MEDIAN
CROSS OVER DETAIL**
FA155(I-55), FA172(I-72), FAP666(I-55 BUS)
SECTION D6 INTERSTATE RS,BR,M CAB 2008
SANGAMON COUNTY

SCALE: _____ DRAWN BY _____
DATE _____ CHECKED BY _____

PLOT DATE = Nov-19-2007 08:30:22AM
 FILE NAME = c:\projects\0652882\sh_t_crossover.dgn
 PLOT SCALE = 1/8"=1'-0" / IN.
 USER NAME = laughlin-1