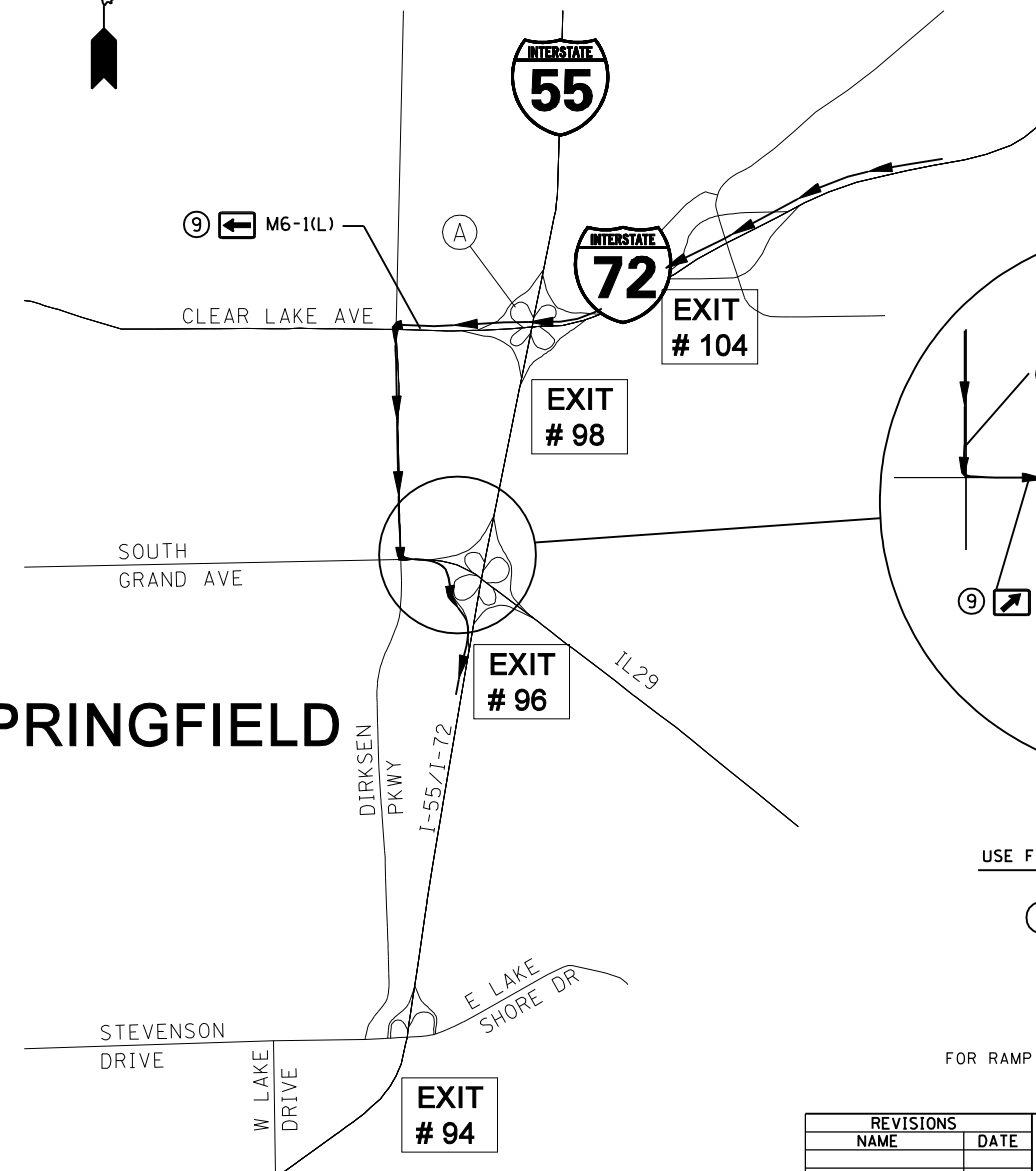
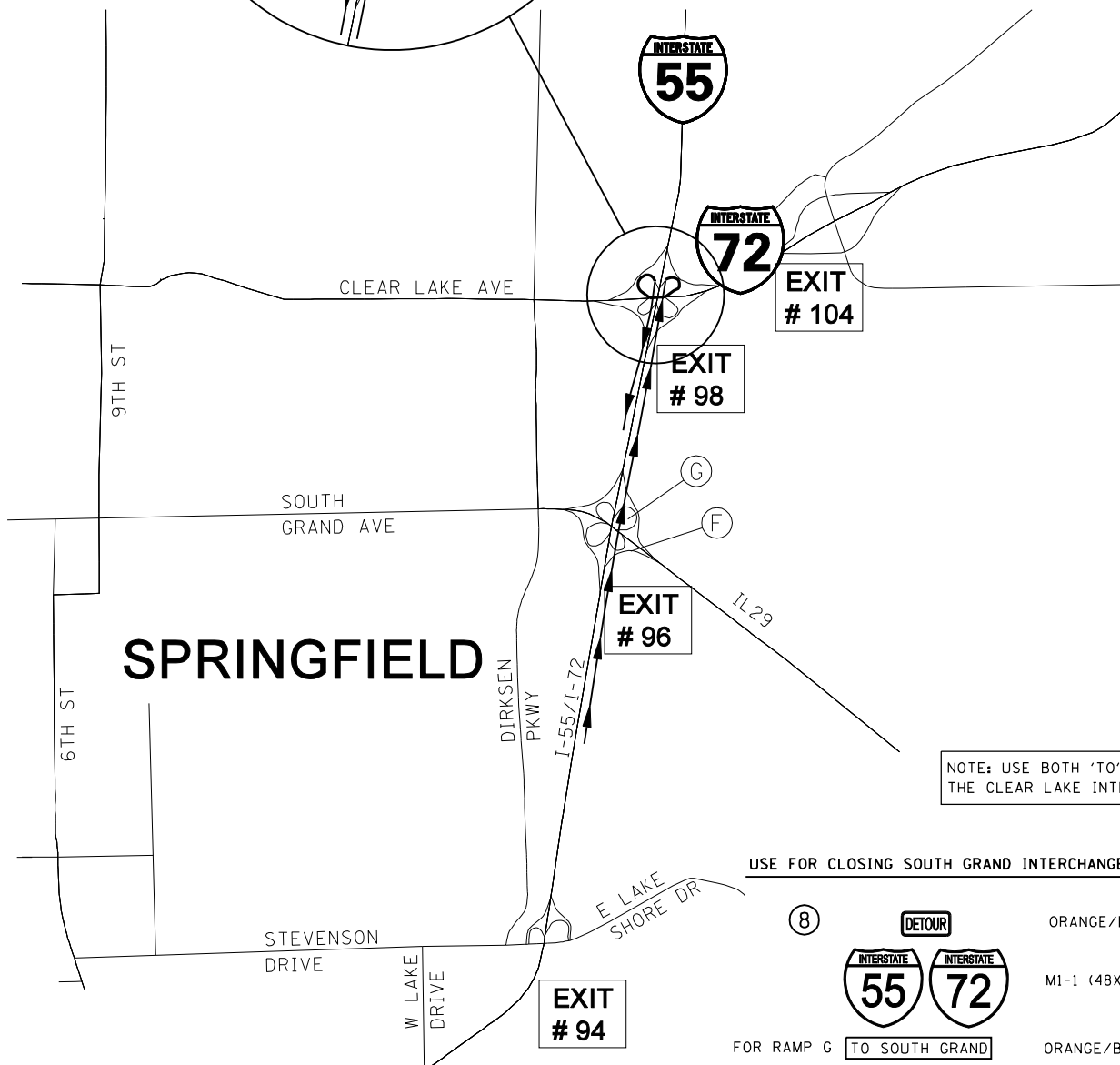
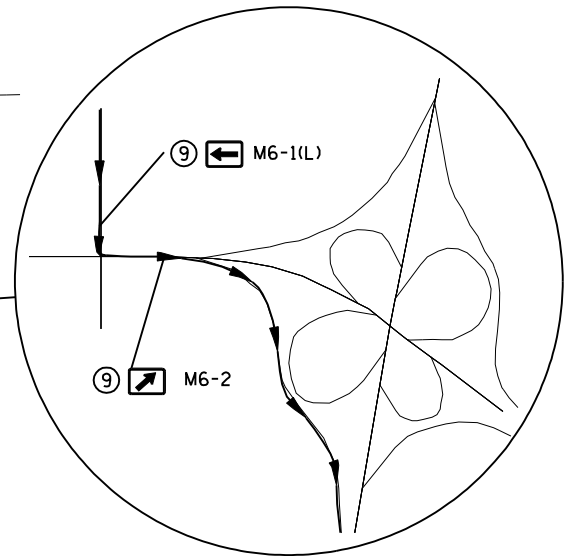
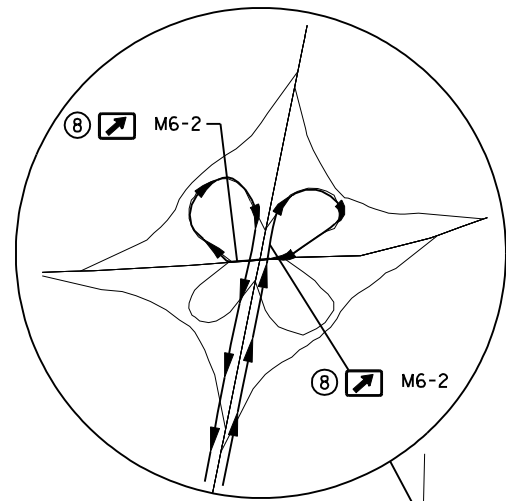


F.A.I. RTE.	SECTION	COUNTY	TOTAL SHEETS	SHEET NO.
*	**	SANGAMON	248	205
STA.		TO STA.		
FED. ROAD DIST. NO.	ILLINOIS	FED. AID PROJECT		
* FA155(I-55), FA172(I-72), FAP666(I-55 BUS)				
** D6 INTERSTATE RS,BR,M CAB 2008				

NB I-55 TO SOUTH GRAND / IL 29

WB I-72 TO SB I-55 / WB I-72



NOTE: USE BOTH 'TO' SIGNS AT THE CLEAR LAKE INTERCHANGE

USE FOR CLOSING CLEAR LAKE INTERCHANGE RAMP A

USE FOR CLOSING SOUTH GRAND INTERCHANGE RAMPS F, G

- ⑨ DETOUR ORANGE/BLACK M4-8 (30X15)
- M1-1 (48X48)
- FOR RAMP G ORANGE/BLACK (30X15)

- ⑧ ORANGE/BLACK M4-8 (30X15)
- M1-1 (48X48)
- FOR RAMP G ORANGE/BLACK (30X15)
- FOR RAMP F

REVISIONS	
NAME	DATE

ILLINOIS DEPARTMENT OF TRANSPORTATION
DETOUR SIGNING PLAN
 FA155(I-55), FA172(I-72), FAP666(I-55 BUS)
 SECTION D6 INTERSTATE RS,BR,M CAB 2008
 SANGAMON COUNTY
 SCALE: _____ DRAWN BY _____
 DATE: _____ CHECKED BY _____

PLOT DATE = Oct-22-2007 08:23:26AM
 FILE NAME = c:\p\projects\652882\shl_message.dgn
 PLOT SCALE = 63,5294 / IN.
 USER NAME = laughlin-1