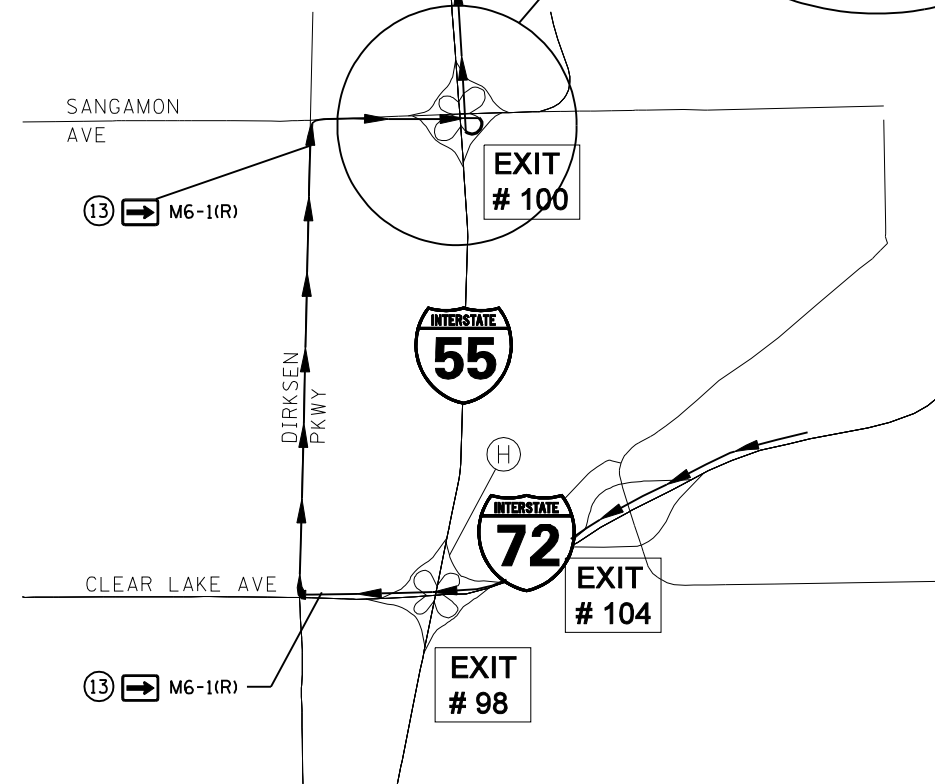
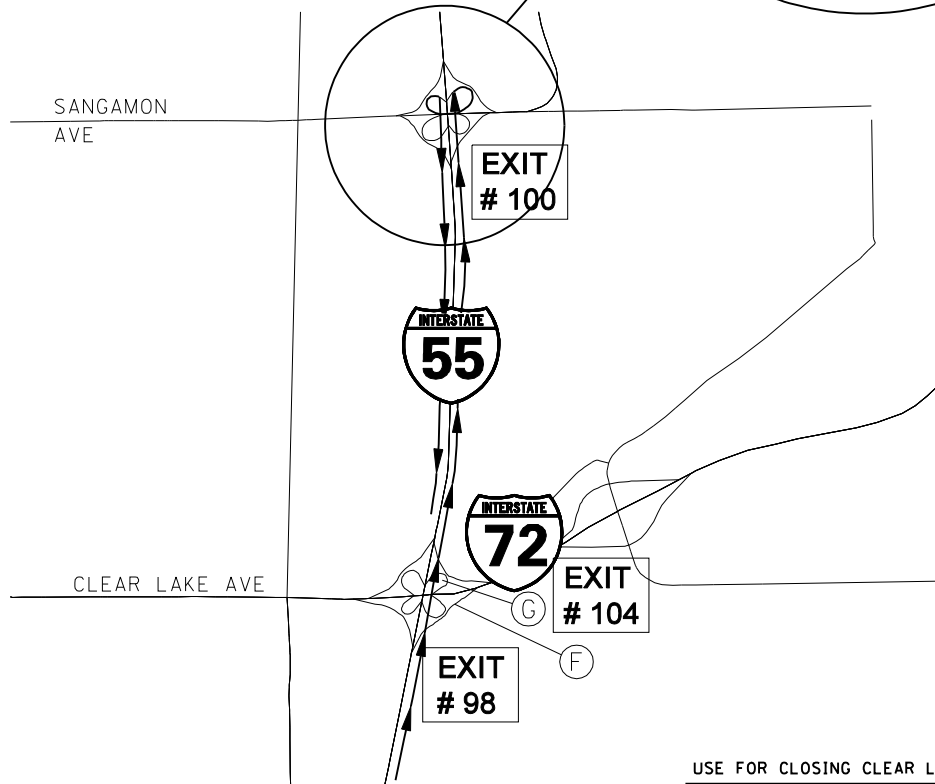
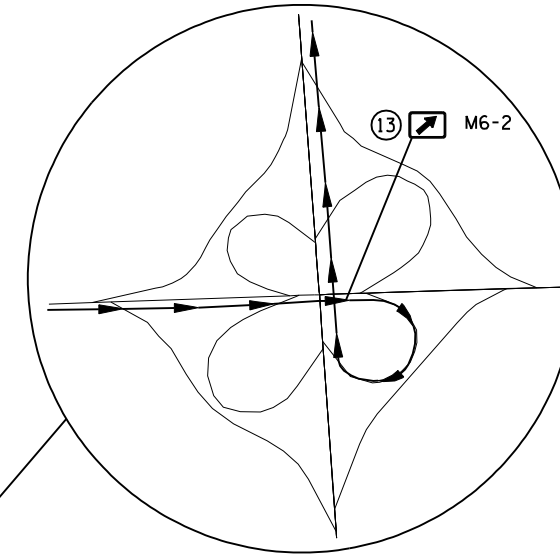
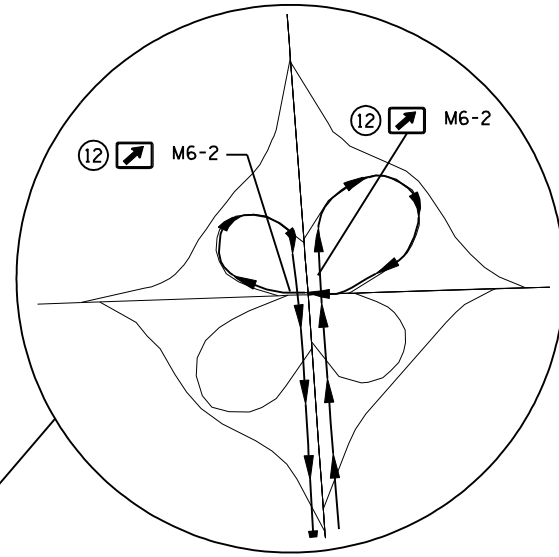


F.A.I. RTE.	SECTION	COUNTY	TOTAL SHEETS	SHEET NO.
*	**	SANGAMON	248	207

STA. TO STA.
 FED. ROAD DIST. NO. ILLINOIS FED. AID PROJECT
 * FA155(I-55), FA172(I-72), FAP666(I-55 BUS)
 ** D6 INTERSTATE RS,BR,M CAB 2008

NB I-55 / EB I-72 TO CLEAR LAKE OR EB I-72

NB I-55 / EB I-72 TO CLEAR LAKE OR EB I-72



USE FOR CLOSING CLEAR LAKE INTERCHANGE RAMP F, G

USE FOR CLOSING CLEAR LAKE INTERCHANGE RAMP H

NOTE: USE BOTH 'TO' SIGNS AT SANGAMON INTERCHANGE

- 12 ORANGE/BLACK M4-8 (30X15)
- M1-1 (48X48)
- FOR RAMP F ORANGE/BLACK (30X15)
- FOR RAMP G ORANGE/BLACK (30X15)

- 13 ORANGE/BLACK M4-8 (30X15)
- M1-1 (48X48)
- ORANGE/BLACK (30X15)

REVISIONS	
NAME	DATE

ILLINOIS DEPARTMENT OF TRANSPORTATION
 DETOUR SIGNING PLAN
 FA155(I-55), FA172(I-72), FAP666(I-55 BUS)
 SECTION D6 INTERSTATE RS,BR,M CAB 2008
 SANGAMON COUNTY
 SCALE: DRAWN BY
 DATE: CHECKED BY