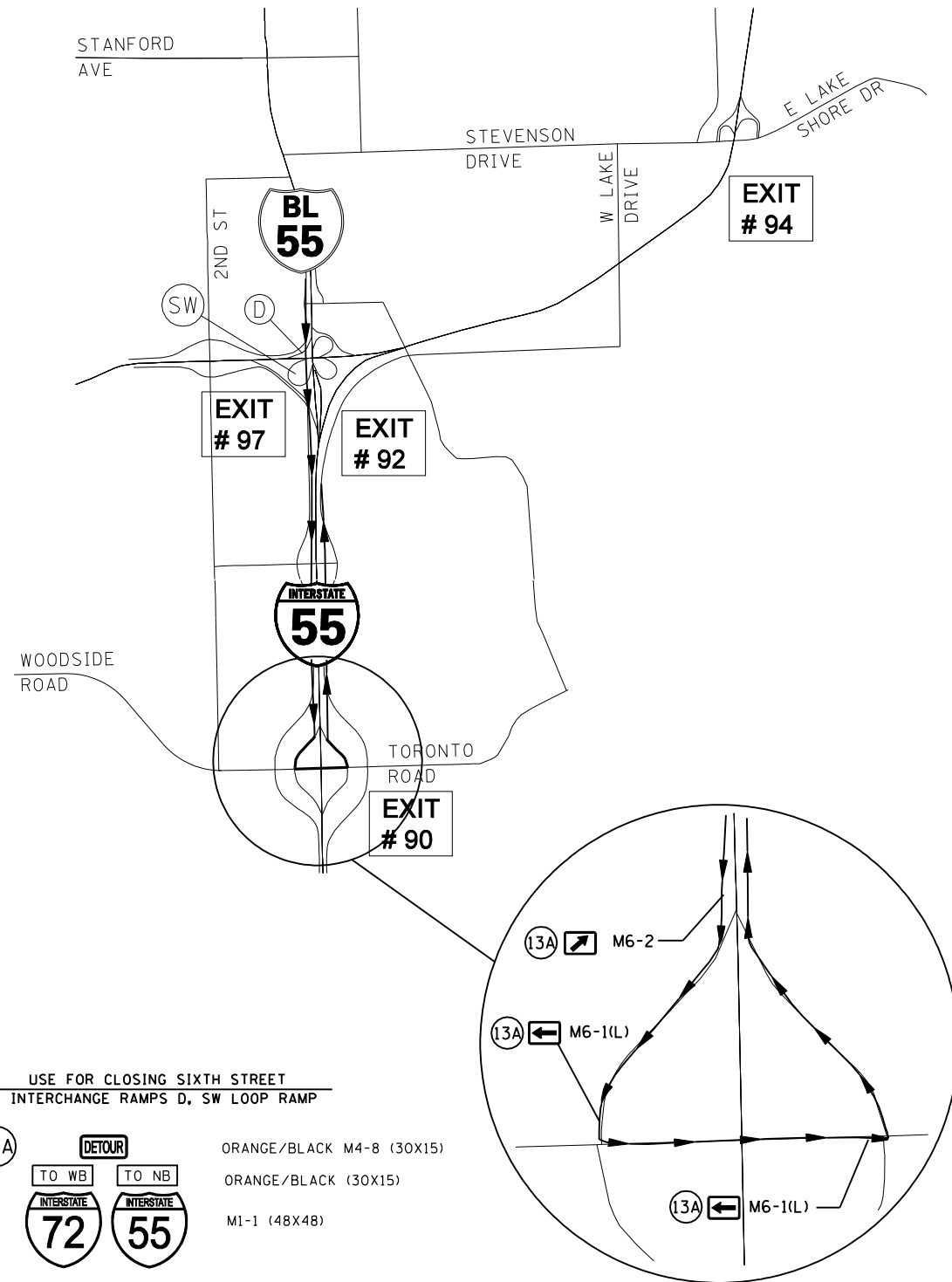
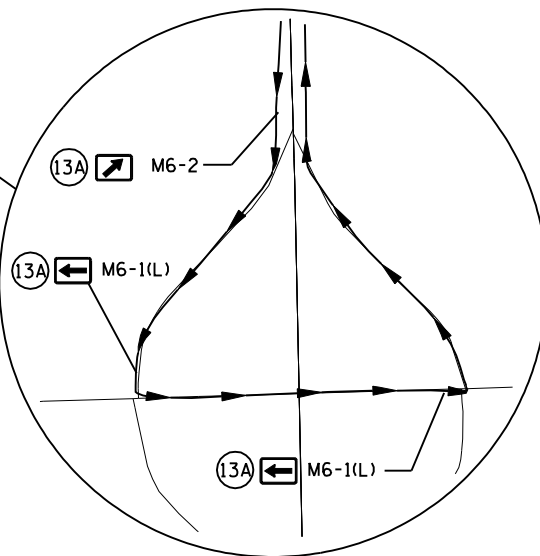
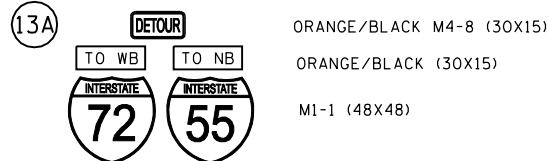


F.A.I. RTE.	SECTION	COUNTY	TOTAL SHEETS	SHEET NO.
*	**	SANGAMON	248	208
STA.		TO STA.		
FED. ROAD DIST. NO.	ILLINOIS	FED. AID PROJECT		
* FA155(I-55), FA172(I-72), FAP666(I-55 BUS)				
** D6 INTERSTATE RS,BR,M CAB 2008				

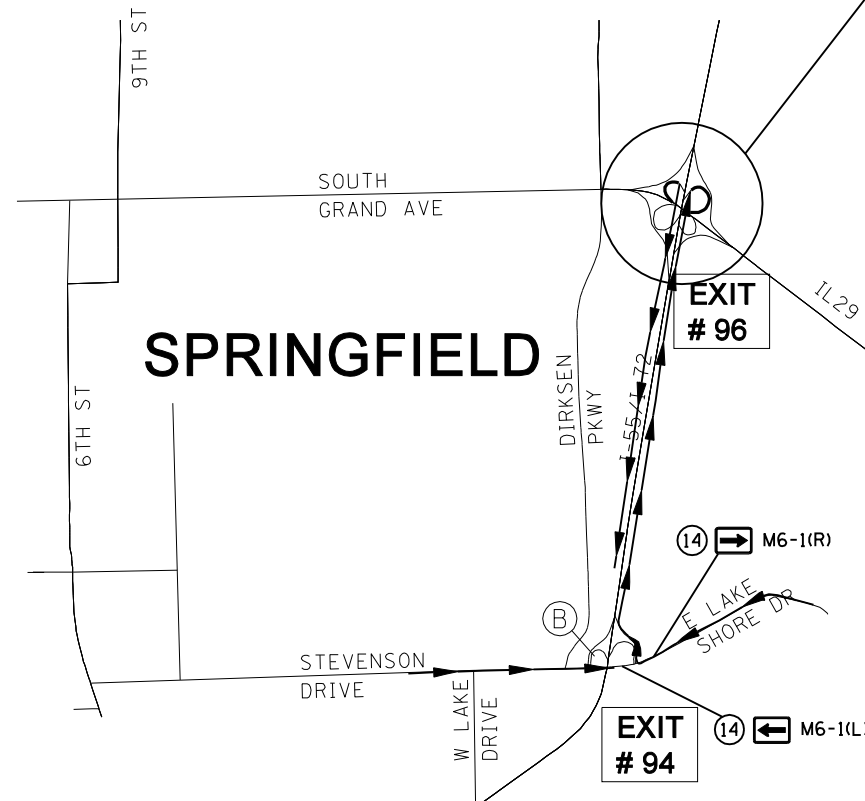
6TH ST BL-55 TO WB I-72 OR NB I-55 / EB I-72



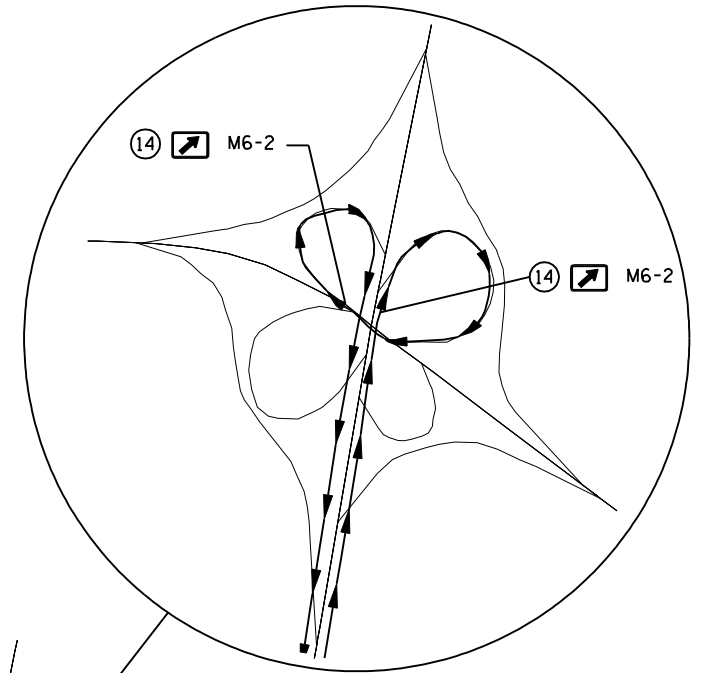
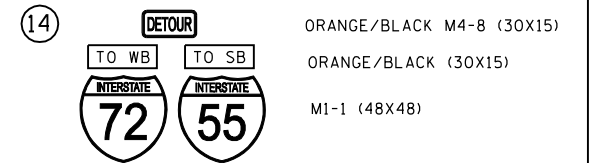
USE FOR CLOSING SIXTH STREET INTERCHANGE RAMP D, SW LOOP RAMP



STEVENSON DR / EAST LAKE SHORE DR TO SB I-55



USE FOR CLOSING STEVENSON INTERCHANGE RAMP B



REVISIONS	
NAME	DATE

ILLINOIS DEPARTMENT OF TRANSPORTATION
DETOUR SIGNING PLAN
 FA155(I-55), FA172(I-72), FAP666(I-55 BUS)
 SECTION D6 INTERSTATE RS,BR,M CAB 2008
 SANGAMON COUNTY
 SCALE: _____ DRAWN BY _____
 DATE: _____ CHECKED BY _____

PLOT DATE = Nov-19-2007 08:32:43AM
 FILE NAME = c:\projects\6652882\shl_message.dgn
 PLOT SCALE = 63.5294 / IN.
 USER NAME = laughlin-1