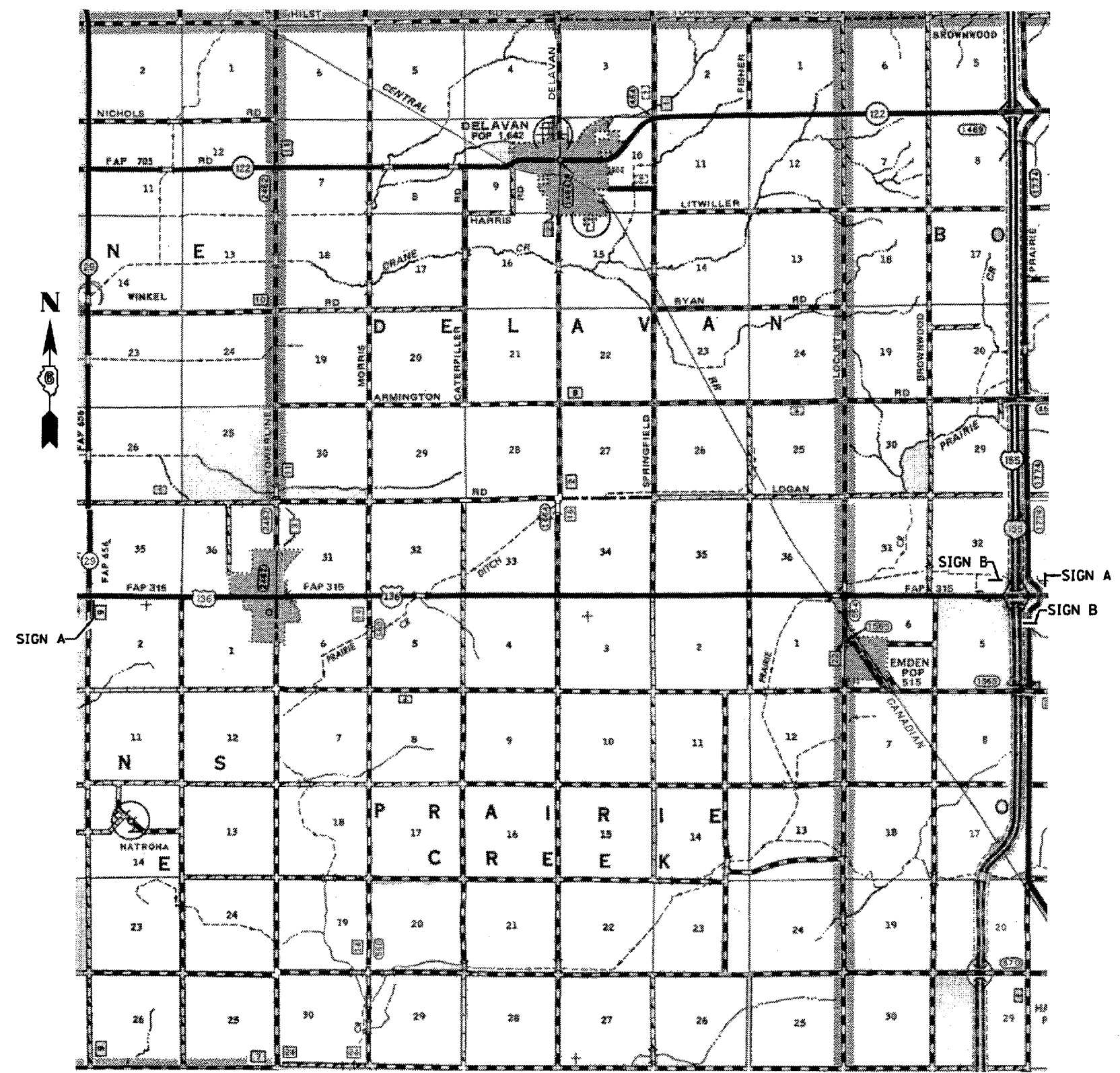
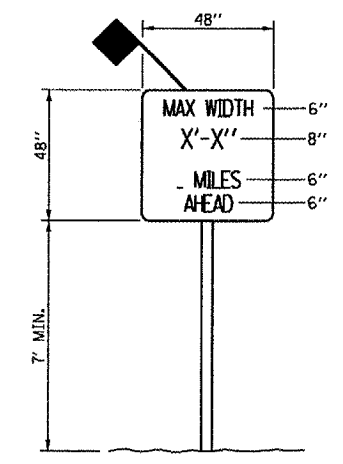


F.A.P. RTE.	SECTION	COUNTY	TOTAL SHEETS	SHEET NO.
315		LOGAN	79	5

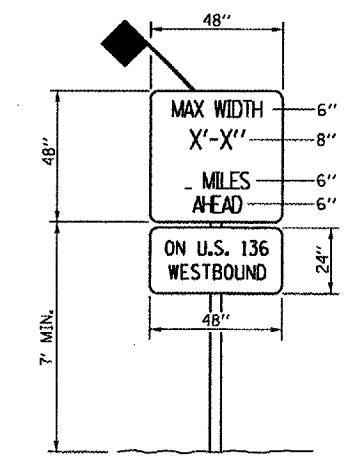
FED. ROAD DIST. NO.	ILLINOIS	FED. AID PROJECT
		• - 116(B-1) & 116(B-2)



WIDTH RESTRICTION SIGNING LOCATIONS



SIGN A
(WIDTH RESTRICTION SIGN)
(TO BE PLACED ON US 136)



SIGN B
(WIDTH RESTRICTION SIGN)
(TO BE PLACED ON I-155)

WIDTH RESTRICTION SIGNING DETAILS
U.S. 136 OVER PRAIRIE CREEK DITCH
 F.A.P. RTE. 315 - SECTION 116 (BR-1)
 STA. 85+45.00
 S.N. 054-0024
U.S. 136 OVER PRAIRIE CREEK
 F.A.P. RTE. 315 - SECTION 116 (BR-2)
 STA. 314+50.00
 S.N. 054-0025
 LOGAN COUNTY

PLOT DATE = 7/9/2007
 FILE NAME = 041 BR116.dgn
 MODEL NAME = DRAFT