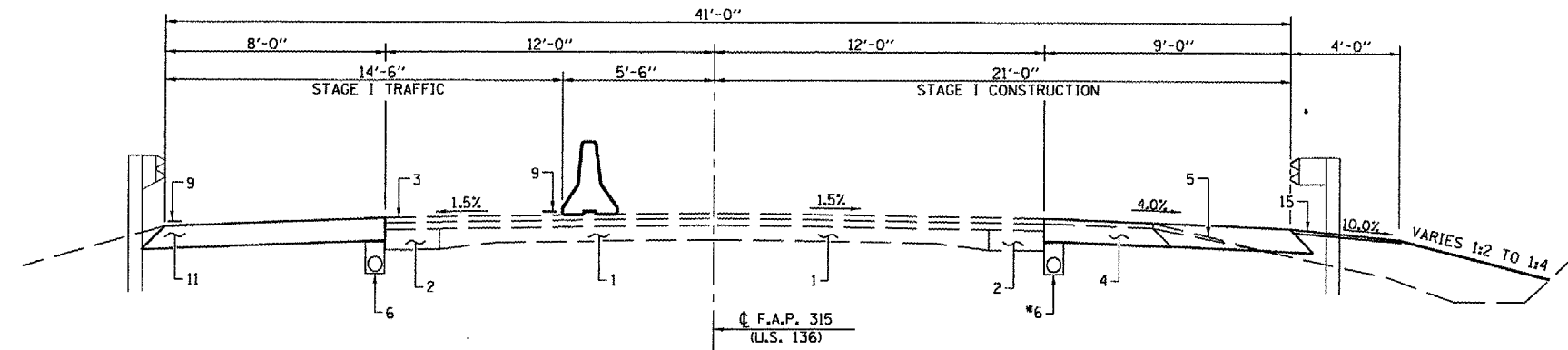
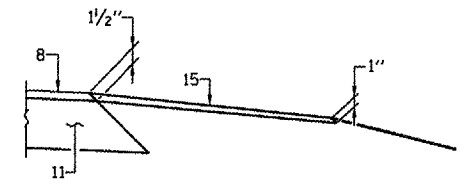


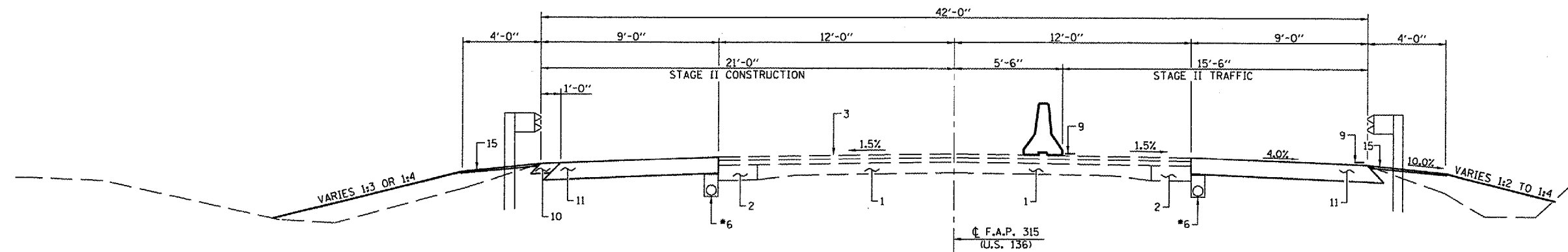
F.A.P. RTE.	SECTION	COUNTY	TOTAL SHEETS	SHEET NO.
315	116(BR-1)	LOGAN	79	16
STA. 81+00		TO STA. 90+00		
FED. ROAD DIST. NO.		ILLINOIS FED. AID PROJECT		



STAGE I CONSTRUCTION DETAIL
(LOOKING EAST)



AGGREGATE SHOULDER TYPE B
(SPECIAL DETAIL)



STAGE II CONSTRUCTION DETAIL
(LOOKING EAST)

PAVEMENT LEGEND

1. EXISTING 9'-6"-9" P.C.C. PAVEMENT
2. EXISTING HOT MIX ASPHALT BASE COURSE WIDENING 9"
3. EXISTING HOT MIX ASPHALT OVERLAY
4. EXISTING HOT MIX ASPHALT SHOULDER 8"
5. EXISTING AGGREGATE/EARTH SHOULDER
6. EXISTING PIPE UNDERDRAIN
7. PROPOSED PAVEMENT MARKING - LINE 5"
8. PROPOSED HOT MIX ASPHALT SURFACE COURSE 1/2"
9. TEMPORARY PAVEMENT MARKING - LINE 5"
10. PROPOSED HOT MIX ASPHALT SHOULDER 6"
11. PROPOSED HOT MIX ASPHALT BASE COURSE 10"
12. PROPOSED P.C.C. PAVEMENT 12" (SPECIAL)
13. PROPOSED BRIDGE APPROACH PAVEMENT (SPECIAL)
14. PROPOSED SUB-BASE GRANULAR MATERIAL TYPE A 4"
15. PROPOSED AGGREGATE SHOULDERS, TYPE B (SPECIAL)
16. PROPOSED BRIDGE APPROACH PAVEMENT CONNECTOR (FLEXIBLE)

NOTE: WORK THIS SHEET WITH SHEETS 17 & 18 OF 79.

TYPICAL STAGING SECTIONS
F.A.P. 315 - (U.S. 136)
OVER PRAIRIE CREEK DITCH
SECTION 116(BR-1)
LOGAN COUNTY
STA. 85+45.00
S.N. 054-0024

PLOT DATE = 7/9/2007
BY = [REDACTED]
MODEL NAME = STAGING SECTIONS