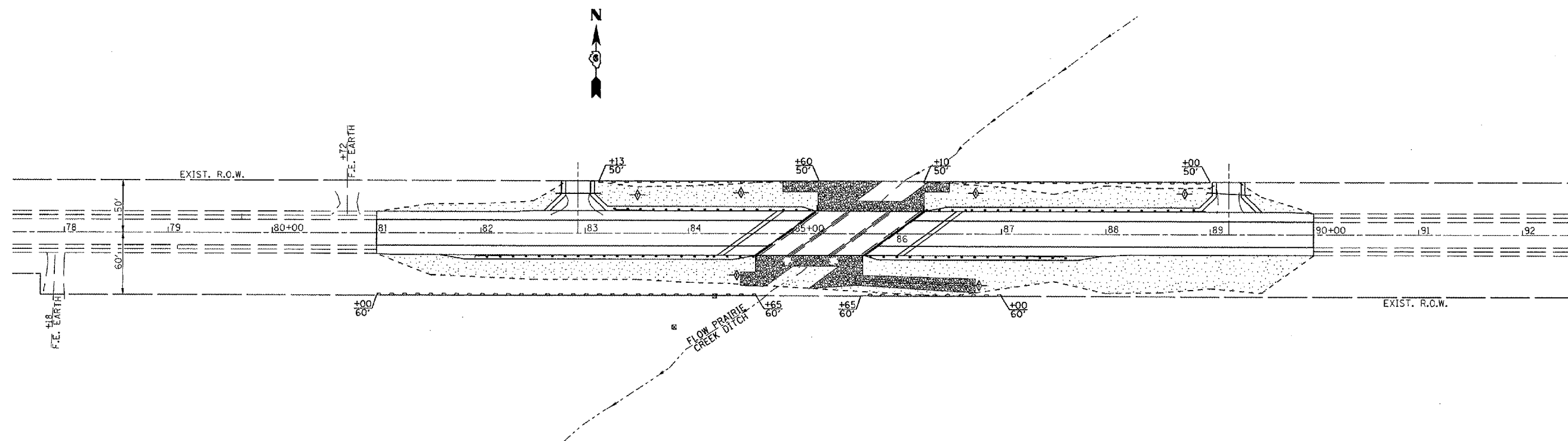
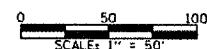







F.A.P. RTE.	SECTION	COUNTY	TOTAL SHEETS	SHEET NO.
315	116(BR-1)	LOGAN	79	26
STA. 81+00		TO STA. 85+50		
FED. ROAD DIST. NO. - ILLINOIS		FED. AID PROJECT		



EROSION CONTROL PLAN



LEGEND

-  - PAVEMENT & STRUCTURE REMOVAL LIMITS
-  - SEEDING, CLASS 2 WITH MULCH, METHOD 2
-  - RIPRAP, CLASS A4
-  - PERIMETER EROSION BARRIER
-  - AGGREGATE (EROSION CONTROL)

LANDSCAPING AND EROSION
CONTROL PLANS
F.A.P. ROUTE 315 - (U.S. 136)
OVER PRAIRIE CREEK DITCH
SECTION 116(BR-1)
LOGAN COUNTY
STA. 85+45.00
S.N. 054-0024

PLOT DATE * Sep-21-2007 03:03:44PM
FILE NAME * 0024.ec.dgn
MODEL NAME * Default