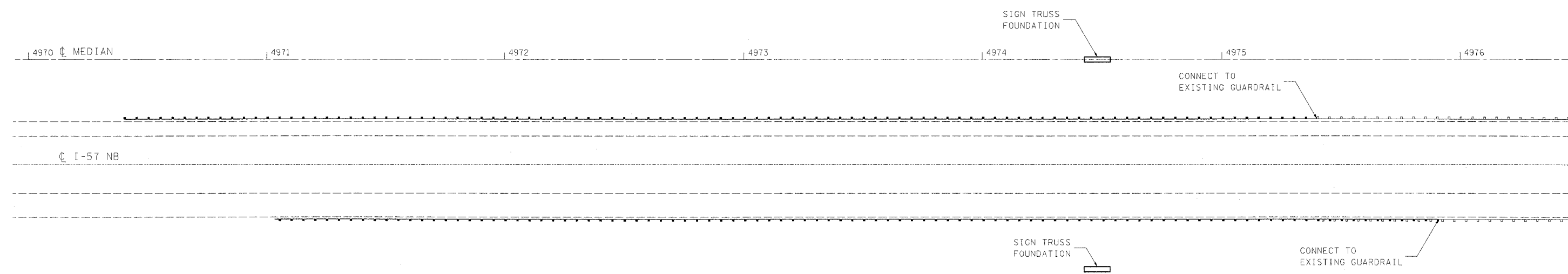
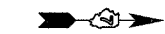


F.A.I. RTE.	SECTION	COUNTY	TOTAL SHEETS	SHEET NO.
57	*	**	86	48

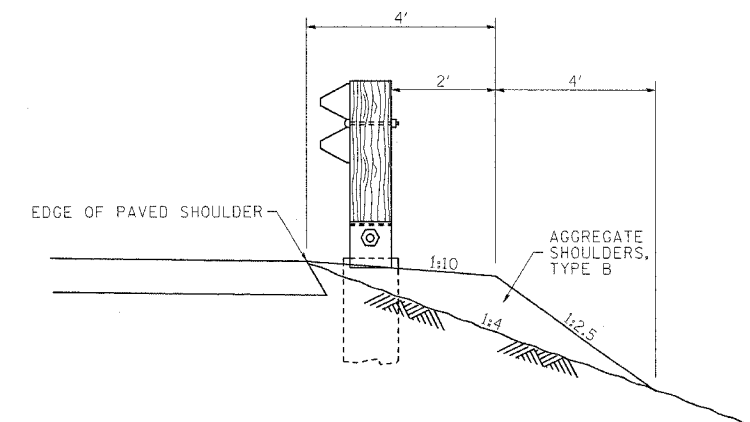
STA. 4970+00 TO STA. 4976+00
 FED. ROAD DIST. NO. ILLINOIS FED. AID PROJECT

- D7 SAFETY 2008-1
- EFFINGHAM, CLAY, AND FAYETTE



SCHEDULE

STATION TO STATION	I-57 LOC.	LENGTH	STEEL PLATE BEAM GUARDRAIL, TYPE A	GUARDRAIL REMOVAL	TRAFFIC BARRIER TERMINAL, TYPE 1 SPECIAL (TANGENT)	GUARDRAIL MARKER, TYPE A	TERMINAL MARKER, DIRECT APPLIED
4970+40.0 TO 4970+90.0	NB-LT SIDE	50.0			1	1	1
4970+90.0 TO 4974+90.0	NB-LT SIDE	400.0	400.0			5	
4974+90.0 TO 4975+40.0	NB-LT SIDE	50.0	50.0	50.0		1	
4971+03.5 TO 4971+53.5	NB-RT SIDE	50.0			1	1	1
4971+53.5 TO 4975+41.0	NB-RT SIDE	387.5	387.5			5	
4975+41.0 TO 4975+91.0	NB-RT SIDE	50.0	50.0	50.0		1	
TOTALS:		887.5	887.5	100.0	2	14	2



TYPICAL GUARDRAIL SECTION
 RIGHT SIDE: STA 4791+03.5 TO STA 4975+41
 LEFT SIDE: STA 4970+70 TO STA 4974+90

PLOT DATE = DATE
 FILE NAME = FILE
 PLOT SCALE = SCALE
 USER NAME = USER

REVISIONS	
NAME	DATE

ILLINOIS DEPARTMENT OF TRANSPORTATION
SIGN TRUSS
7S0251057R156.8
M.P. 157.84
STA 4974 + 48

SCALE: VERT. DATE: HORIZ. DATE: DRAWN BY: CHECKED BY: