

40 30 20 10 0 10 20

CONTRACT NO. 76626

F.A.P. RTE.	SECTION	COUNTY	TOTAL SHEETS	SHEET NO.
310	60-15HB	MADISON	185	169
STA. 19+887.500 TO STA. 19+912.500				
FED. ROAD DIST. NO. _ ILLINOIS FED. AID PROJECT				

182

181

180

179

178

177

176

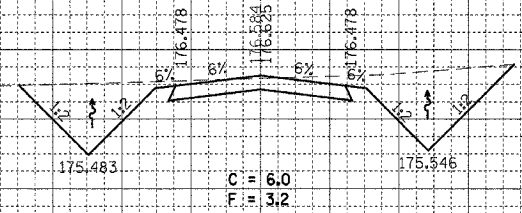
175

19+912.500

FINAL SURVEY	DATE
SURVEYED	BY
NOTE BOOK	
TEMPLATE	
AREAS CHECKED	
NO.	

GRADING LINE
EXIST. R.O.W.
SERVICE DRIVE #1
EXIST. R.O.W.

EX. WAT. 0 EX. TEL. 0
EX. ELEC. 0



C = 6.0
F = 3.2

PROPOSED R.O.W.

181

180

179

178

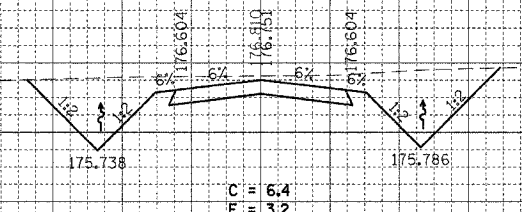
177

176

19+900.000

GRADING LINE
EXIST. R.O.W.
SERVICE DRIVE #1
EXIST. R.O.W.

EX. WAT. 0 EX. ELEC. 0 EX. TEL. 0



C = 6.4
F = 3.2

PROPOSED R.O.W.

181

180

179

178

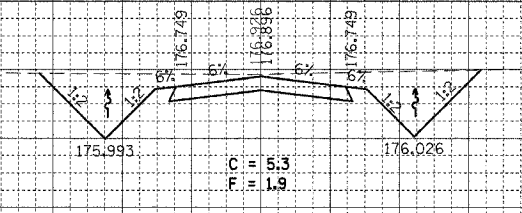
177

176

19+887.500

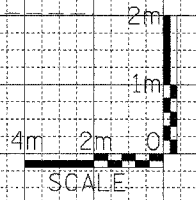
GRADING LINE
EXIST. R.O.W.
SERVICE DRIVE #1
EXIST. R.O.W.

EX. ELEC. 0 EX. TEL. 0



C = 5.3
F = 1.9

GRADING BETWEEN EXISTING BACKSLOPES OF WENZEL ROAD TYPICAL TO STA. 9+900 (PR. WENZEL RD.)



SCALE

40 30 20 10 0 10 20 30

SERVICE DRIVE #1

STA. 19+887.500 TO STA. 19+912.500