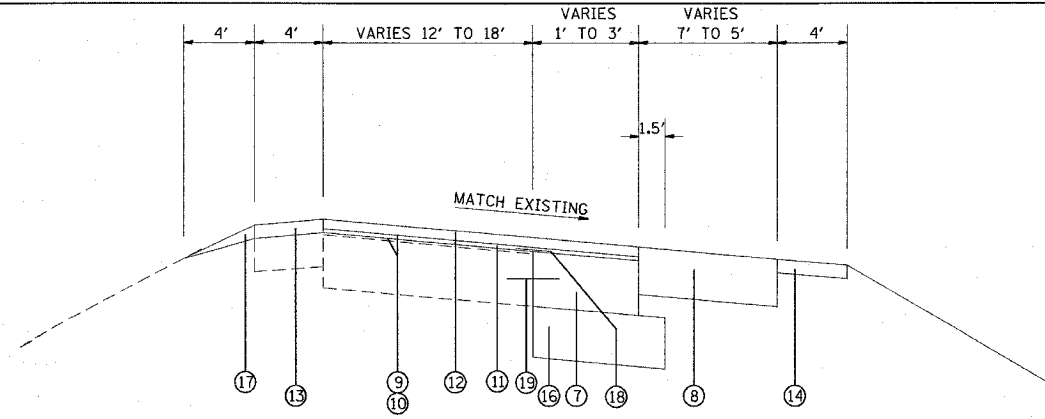
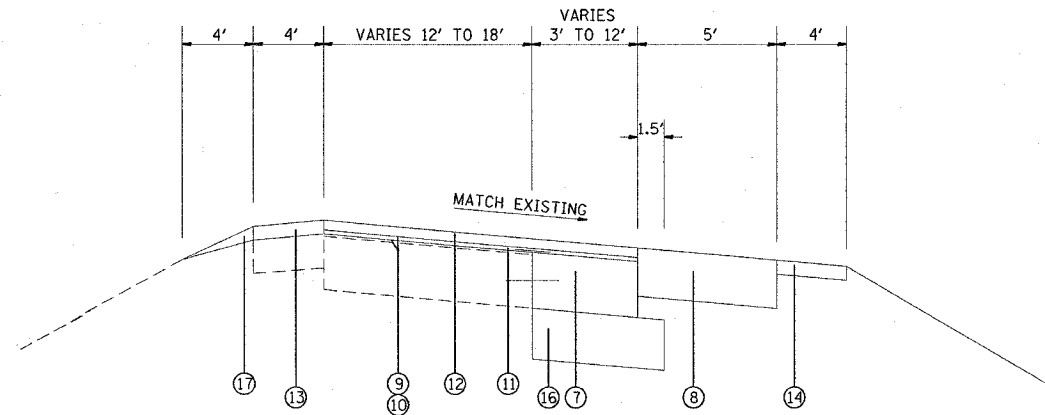


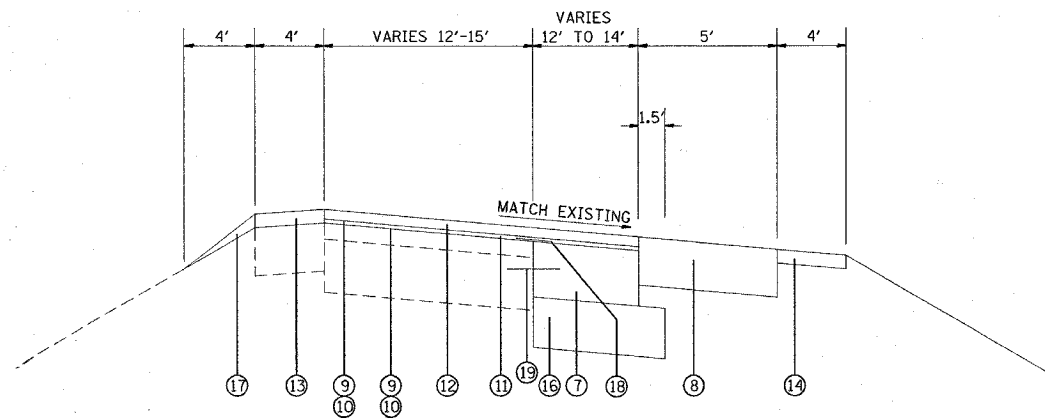
F.A.I. RTE.	SECTION	COUNTY	TOTAL SHEETS	SHEET NO.
55/70	60-7K-2	MADISON	26	6
STA. _____		TO STA. _____		
FED. ROAD DIST. NO. ILLINOIS FED. AID PROJECT				



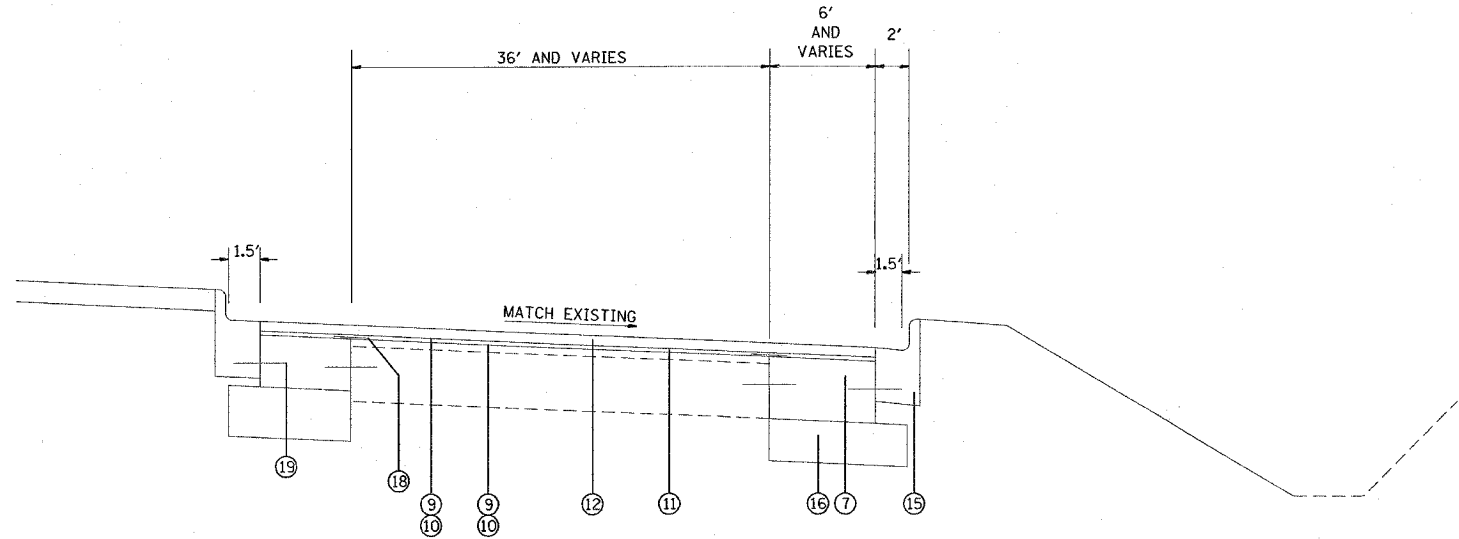
PROPOSED TYPICAL SECTION
STA. 254+82 TO STA. 0+14



PROPOSED TYPICAL SECTION
STA. 0+14 TO STA. 1+59



PROPOSED TYPICAL SECTION
STA. 1+59 TO STA. 5+57



PROPOSED TYPICAL SECTION
STA. 5+57 TO STA. 6+60

LEGEND

- ① EXISTING PCC PAVEMENT
- ② EXISTING HMA RESURFACING
- ③ EXISTING CURB AND GUTTER
- ④ EXISTING HMA SHOULDER
- ⑤ EXISTING MEDIAN SURFACE
- ⑥ PROPOSED HMA SURFACE REMOVAL, 1 1/2"
- ⑦ PROPOSED PCC BASE COURSE, 10"
- ⑧ PROPOSED HMA SHOULDER, 8"
- ⑨ PROPOSED BITUMINOUS MATERIALS (PRIME COAT)
- ⑩ PROPOSED AGGREGATE PRIME COAT
- ⑪ PROPOSED HMA BINDER COURSE, 3/4"
- ⑫ PROPOSED HMA SURFACE COURSE, 1 1/2"
- ⑬ PROPOSED HMA SHOULDER RESURFACING, 2 1/4"
- ⑭ PROPOSED AGGREGATE SHOULDERS, 6"
- ⑮ PROPOSED PCC CURB AND GUTTER, TYPE B 6.24
- ⑯ PROPOSED SUB-BASE GRANULAR MATERIAL, 12"
- ⑰ PROPOSED AGGREGATE WEDGE
- ⑱ PROPOSED STRIP REFLECTIVE CRACK CONTROL
- ⑲ PROPOSED TIE BARS
- ⑳ PROPOSED MEDIAN SURFACE 4"

PLOT DATE = #DATE#
FILE NAME = #FILE#
DRAWN BY = #NAME#
REFERENCE = #REF#

REVISIONS	
NAME	DATE

ILLINOIS DEPARTMENT OF TRANSPORTATION
PROPOSED TYPICAL SECTION
FAI ROUTE 55/70
SECTION 60-7K-2
MADISON COUNTY

SCALE: VERT.
HORIZ.
DATE

DRAWN BY
CHECKED BY