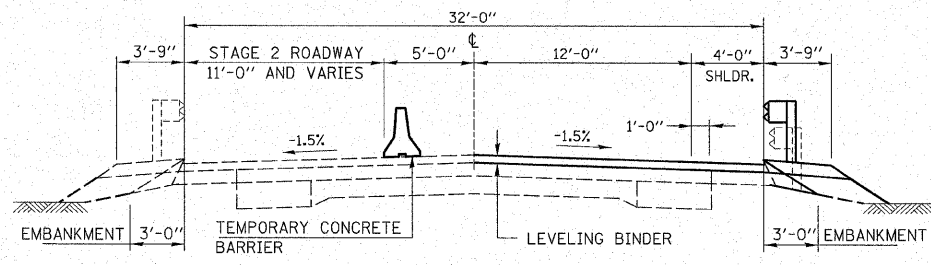
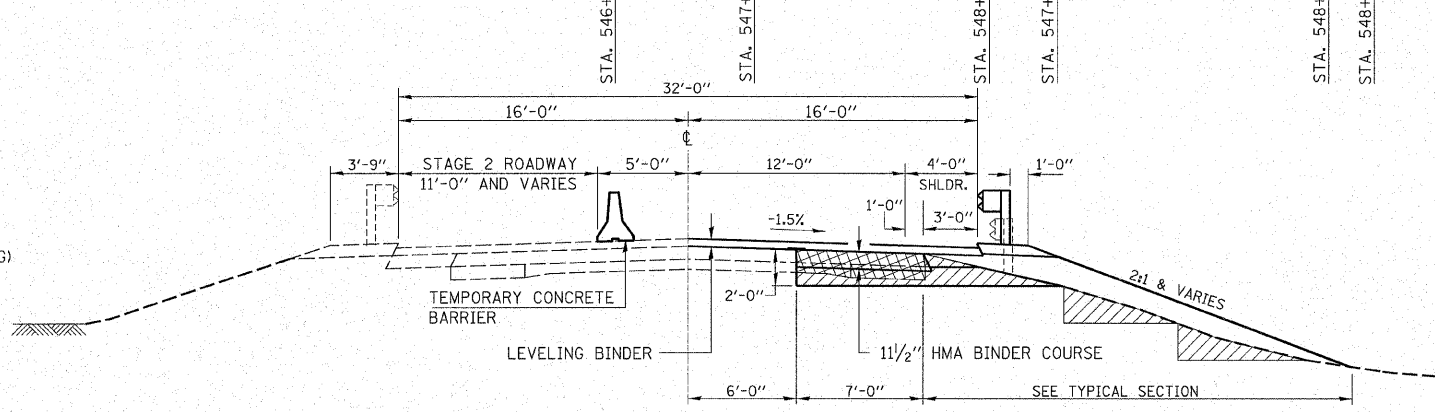
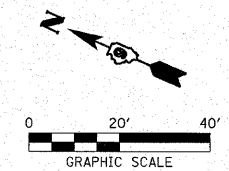
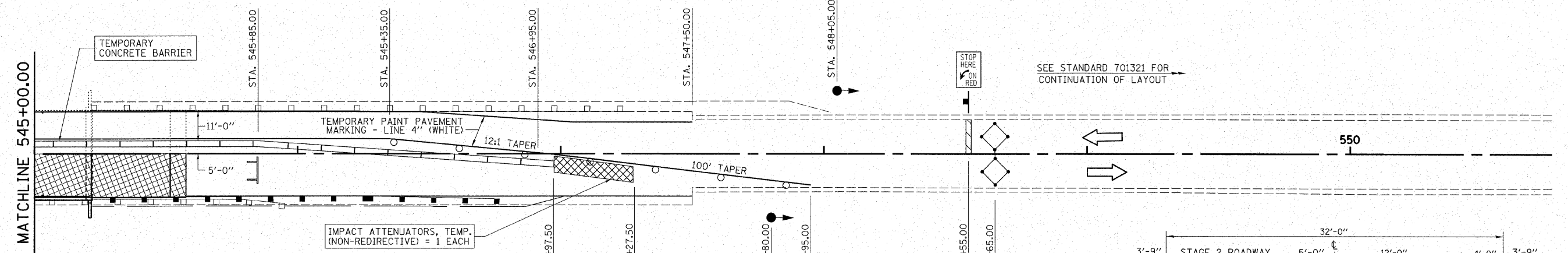
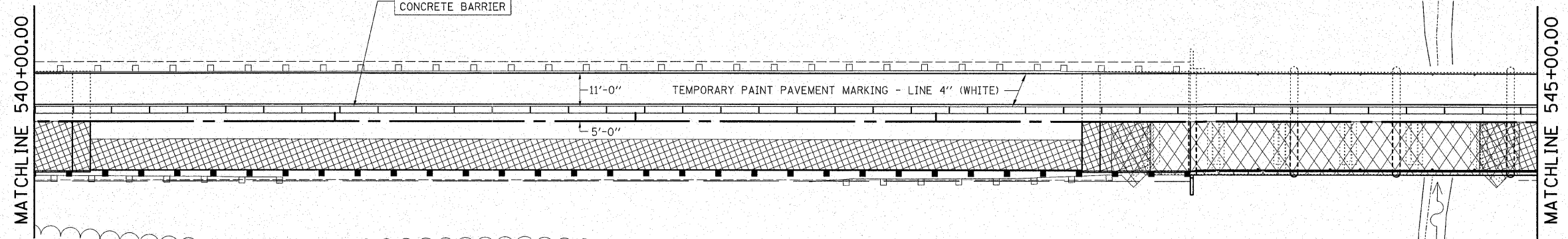
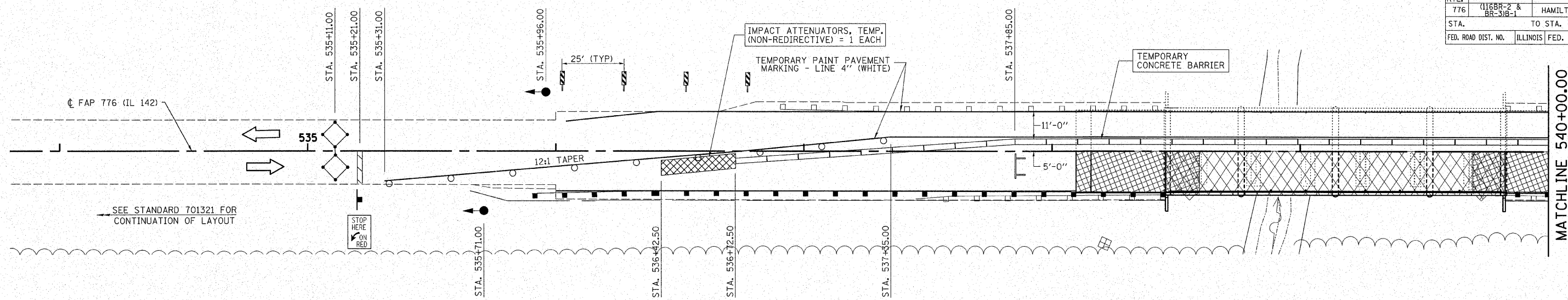


F.A.P. RTE.	SECTION	COUNTY	TOTAL SHEETS	SHEET NO.
776	(116BR-2 & BR-3)B-1	HAMILTON	140	16
STA.		TO STA.		
FED. ROAD DIST. NO.		ILLINOIS FED. AID PROJECT		



- LEGEND**
- HOT MIX ASPHALT BASE COURSE 1 1/2" (WIDENING)
 - BRIDGE REMOVAL
 - PAVEMENT REMOVAL

STAGE 2 TYPICAL CROSS SECTION
STA. 540+18.20 TO 543+49.10

STAGE 2 TYPICAL CROSS SECTION
STA. 536+00.00 TO 538+10.20
STA. 545+57.10 TO 547+50.00

HAMPTON, LENZINI & RENWICK, INC.
CIVIL & STRUCTURAL ENGINEERS

3085 STEVENSON DRIVE, SUITE 201
SPRINGFIELD, ILLINOIS 62703
(217) 546-3400

HLR

ELGIN • SPRINGFIELD

PROJECT NUMBER: 12-41-0021-i DATE: 10/23/07
DESIGNED: L.F.S CHECKED: S.W.M. DRAWN: W.J.S.

MAINTENANCE OF TRAFFIC, STAGE 2
SN 033-0051 & SN 033-0052
F.A.P. ROUTE 776 (IL 142)
SECTION (116BR-1, BR-2, BR-3)B-1
HAMILTON COUNTY

PLOT DATE = 10/26/2007
FILE NAME = 41021511-stage2-92.dgn
PLOT SCALE =
USER NAME =