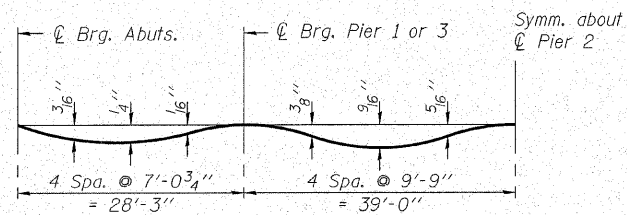
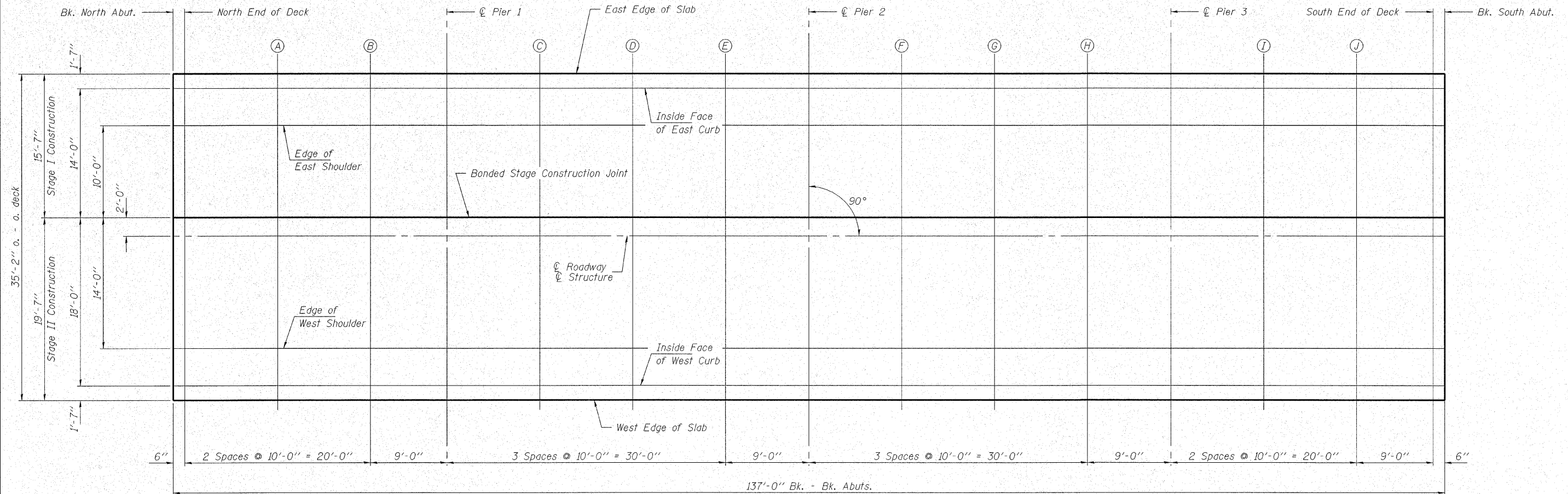


STATE OF ILLINOIS  
DEPARTMENT OF TRANSPORTATION

ROUTE NO. 776	SECTION (116BR-2)B-1	COUNTY HAMILTON	TOTAL SHEETS 140	SHEET NO. 48
FED. ROAD DIST. NO. 7		ILLINOIS	FED. AID PROJECT-	

SHEET NO. 4  
21 SHEETS

Contract #78006

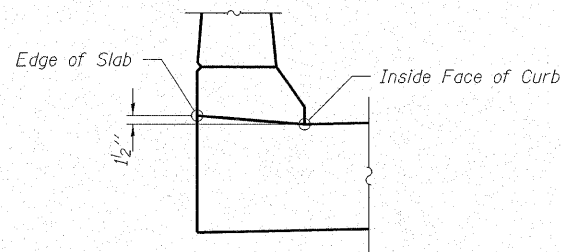


**DEAD LOAD DEFLECTION DIAGRAM**

(Includes weight of concrete only.)

Note:

The above deflections are not to be used in the field if the engineer is working from the grade elevations adjusted for dead load deflections as shown below.



**CURB DETAIL**

PLOT DATE: 10/25/2007 FILE NAME: 0330051-78006-41021br-edge0051.dgn

**HAMPTON, LENZINI & RENWICK, INC.**  
CIVIL & STRUCTURAL ENGINEERS  
LAND SURVEYORS

3085 STEVENSON DRIVE, SUITE 201  
SPRINGFIELD, ILLINOIS 62703  
(217) 546-3400

ELGIN • SPRINGFIELD

PROJECT NUMBER: 12-41-0021-1 DATE: 09/25/07  
DESIGNED: S.M.S. CHECKED: S.W.M. DRAWN: D.B.

**SLAB ELEVATIONS**

**IL RTE. 142 OVER CONTRARY CREEK (NORTH OVERFLOW)**

F.A.P. ROUTE 776 - SECTION (116BR-2)B-1

HAMILTON COUNTY

STRUCTURE NO. 033-0051 / STATION 539+14.20