



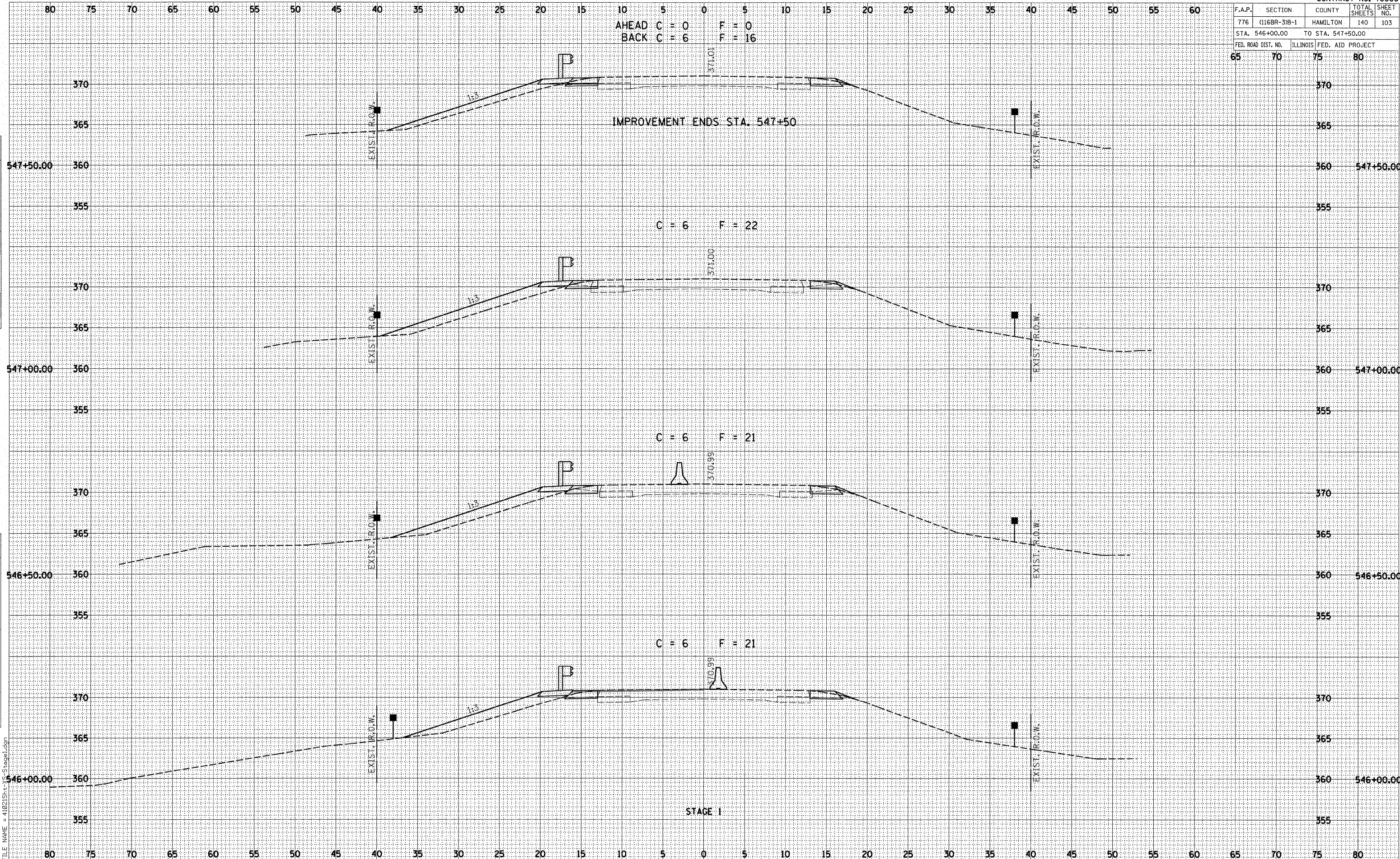






F.A.P.	SECTION	COUNTY	TOTAL SHEETS	SHEET NO.
776	(116BR-3)B-1	HAMILTON	140	103
STA. 546+00.00		TO STA. 547+50.00		
FED. ROAD DIST. NO.	ILLINOIS	FED. AID PROJECT		
65	70	75	80	

AHEAD C = 0 F = 0  
 BACK C = 6 F = 16



IMPROVEMENT ENDS STA. 547+50

C = 6 F = 22

C = 6 F = 21

C = 6 F = 21

STAGE I

DATE	BY

FINAL SURVEY SURVEYED PLOTTED DATE AREAS CHECKED NO.

DATE	BY

ORIGINAL SURVEY SURVEYED PLOTTED DATE AREAS CHECKED NO.

PLOT DATE : 10/26/2007  
 FILE NAME = 41021st1.dgn



F.A.P.	SECTION	COUNTY	TOTAL SHEETS	SHEET NO.
776	(116BR-3)B-1	HAMILTON	140	104
STA. 548+00.00		TO STA. 548+00.00		
FED. ROAD DIST. NO.		ILLINOIS FED. AID PROJECT		

BY	DATE

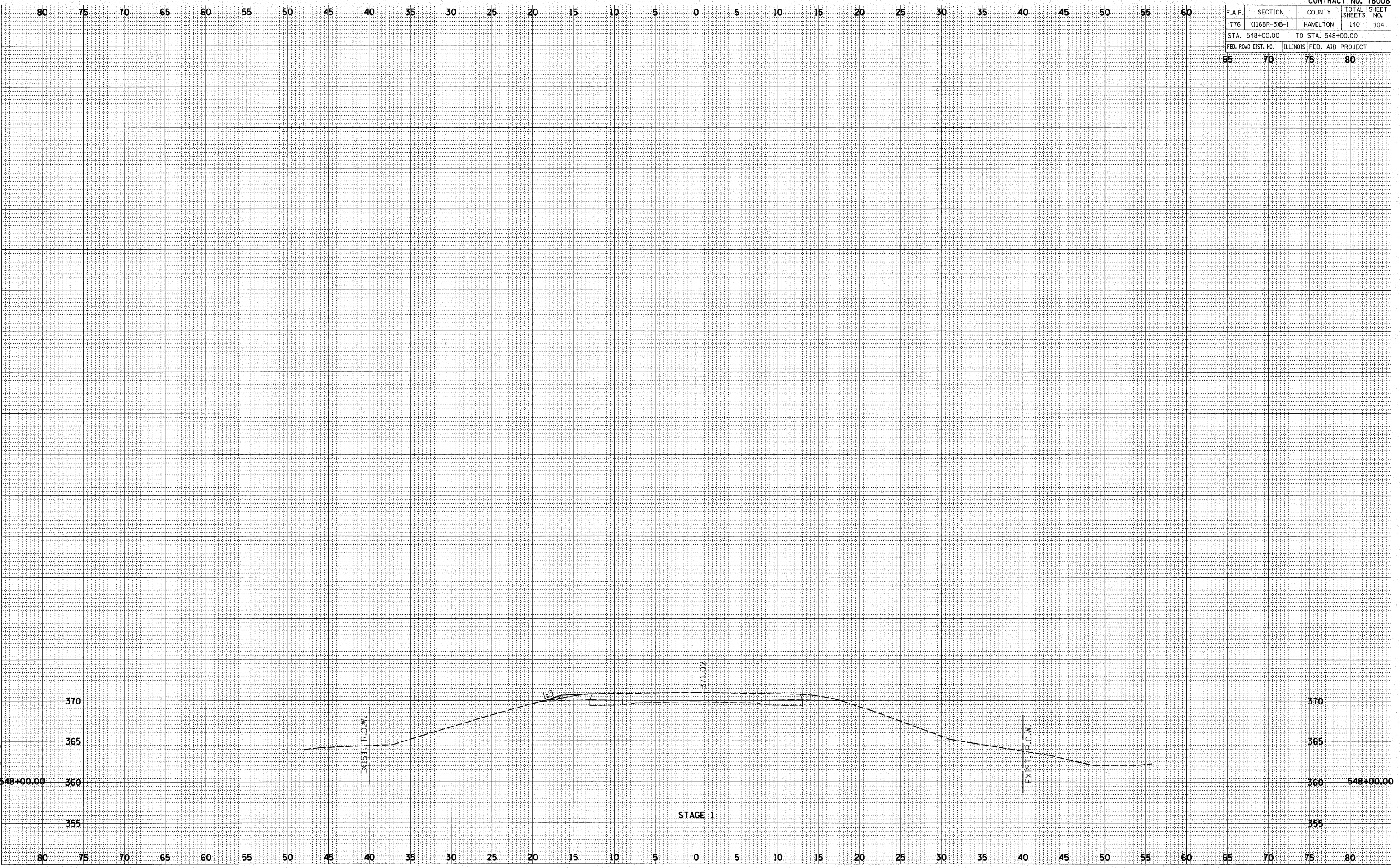
ORIGINAL SURVEY	SURVEYED
NOTE BOOK	PLOTTED
NO.	AREAS CHECKED

BY	DATE

ORIGINAL SURVEY	SURVEYED
NOTE BOOK	PLOTTED
NO.	AREAS CHECKED

PLOT DATE : 10/26/2007  
FILE NAME = 41021Sht1.dgn



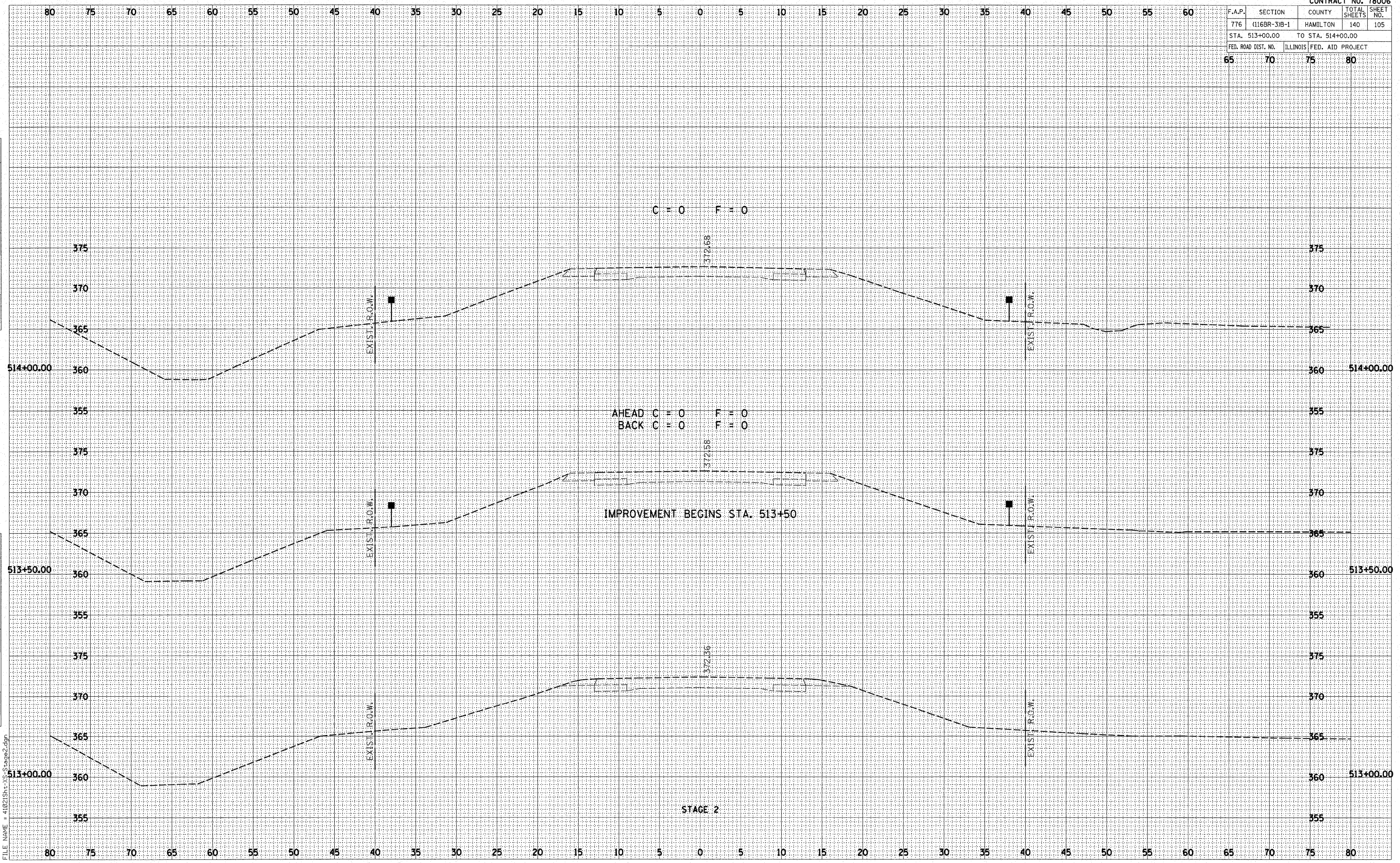


F.A.P.	SECTION	COUNTY	TOTAL SHEETS	SHEET NO.
776	(116BR-3)B-1	HAMILTON	140	105
STA. 513+00.00		TO STA. 514+00.00		
FED. ROAD DIST. NO.		ILLINOIS FED. AID PROJECT		

FINAL SURVEY	SURVEYED	DATE
NOTE BOOK	PLOTTED	
NO.	AREA	
	CHECKED	

ORIGINAL SURVEY	SURVEYED	DATE
NOTE BOOK	PLOTTED	
NO.	AREA	
	CHECKED	

PLOT DATE : 10/26/2007  
 FILE NAME = 41021Sht-X5-Stage2.dgn



65 70 75 80

80 75 70 65 60 55 50 45 40 35 30 25 20 15 10 5 0 5 10 15 20 25 30 35 40 45 50 55 60 65 70 75 80



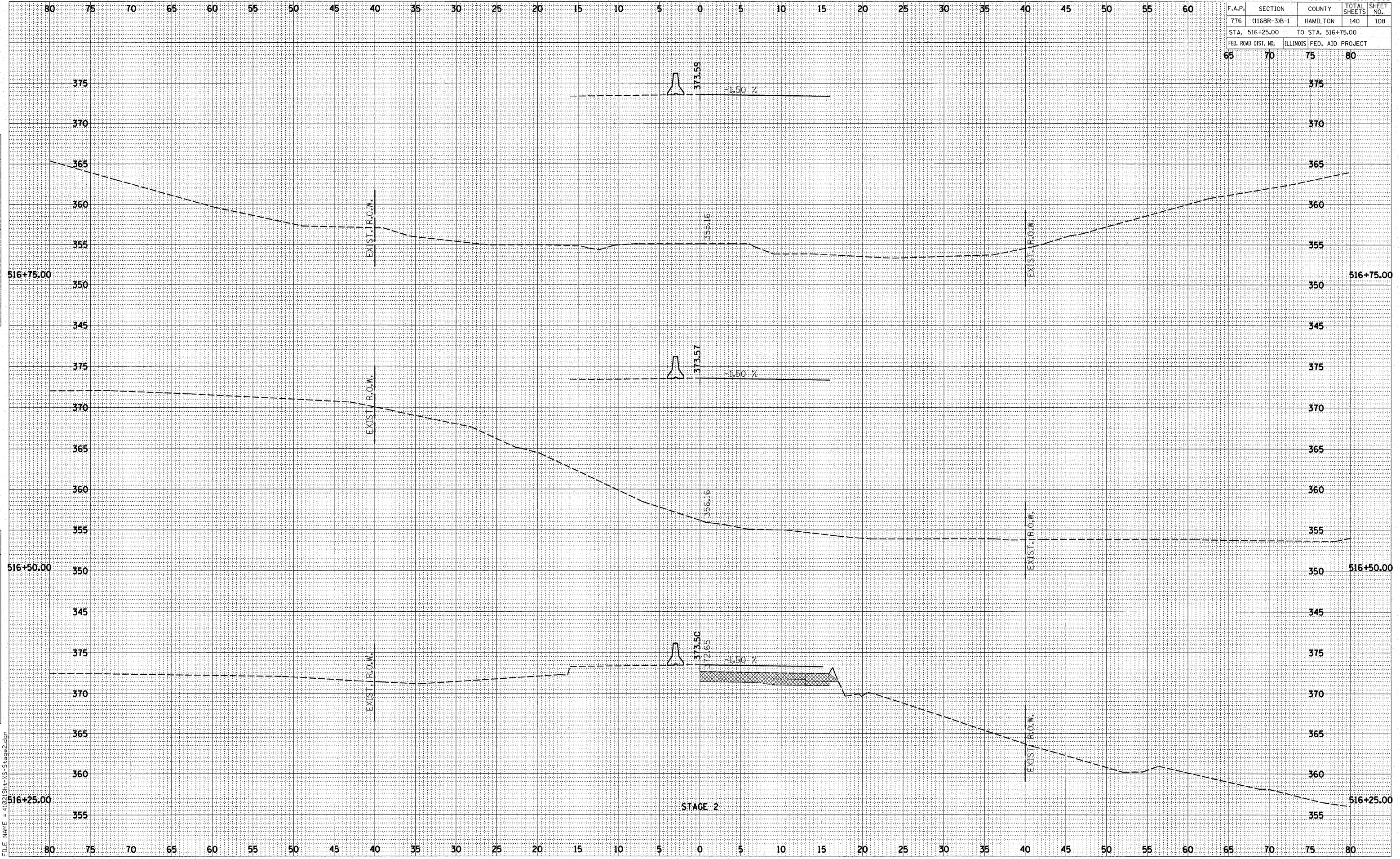








F.A.P.	SECTION	COUNTY	TOTAL SHEETS	SHEET NO.
776	(116BR-3)B-1	HAMILTON	140	108
STA. 516+25.00		TO STA. 516+75.00		
FED. ROAD DIST. NO.	ILLINOIS	FED. AID PROJECT		



BY	DATE

NO.	AREAS CHECKED

NO.	NOTE BOOK

NO.	PLOTTED

NO.	SURVEYED

BY	DATE

NO.	AREAS CHECKED

NO.	NOTE BOOK

NO.	PLOTTED

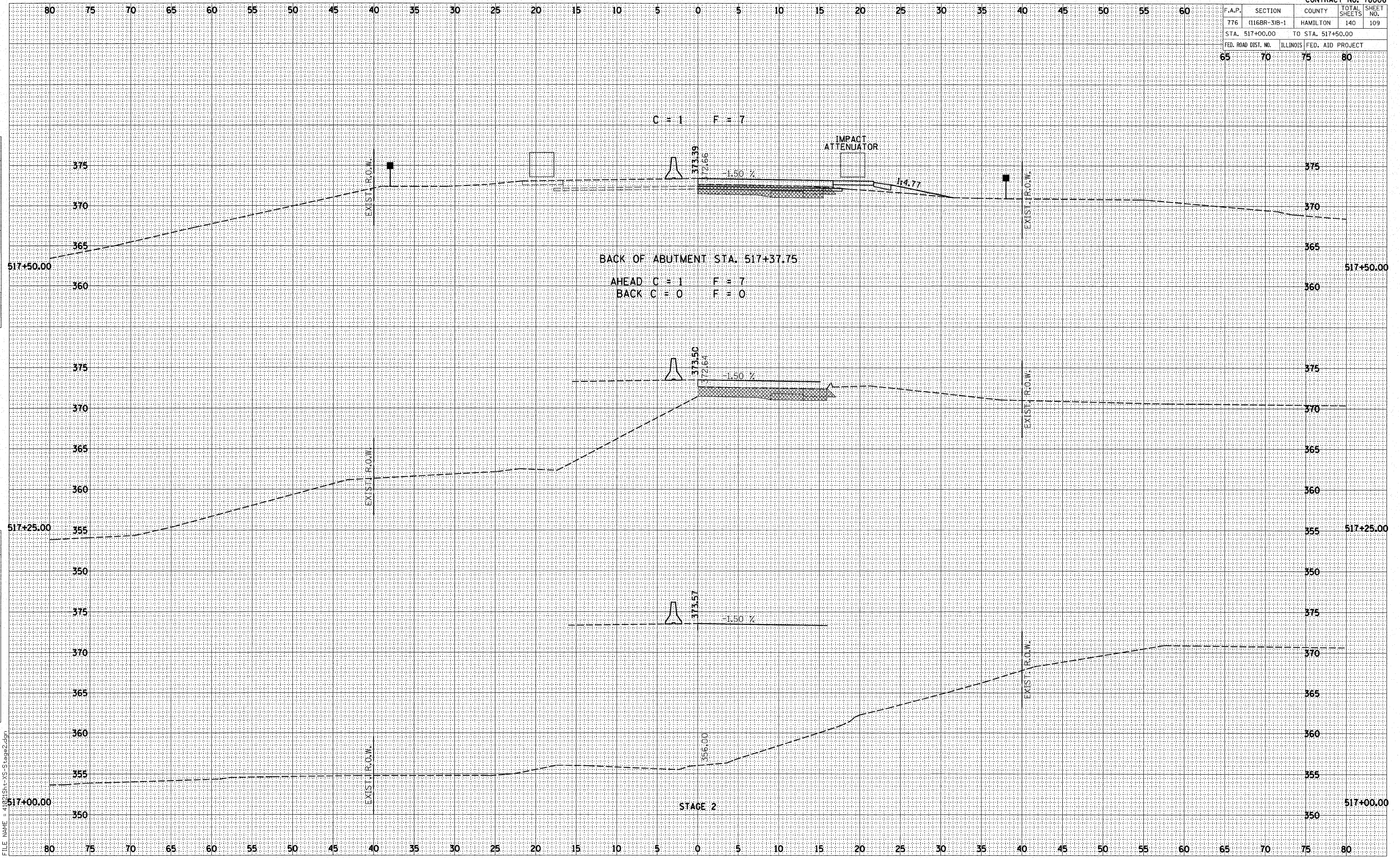
NO.	SURVEYED

PLOT DATE: 10/26/2007  
 FILE NAME: 410215ht-XS-Stage2.dgn

STAGE 2



F.A.P.	SECTION	COUNTY	TOTAL SHEETS	SHEET NO.
776	(116BR-3)B-1	HAMILTON	140	109
STA. 517+00.00		TO STA. 517+50.00		
FED. ROAD DIST. NO.		ILLINOIS FED. AID PROJECT		



DATE	BY

DATE	BY

PLOT DATE : 10/26/2007  
 FILE NAME : 41021st-XS-Stage2.dgn

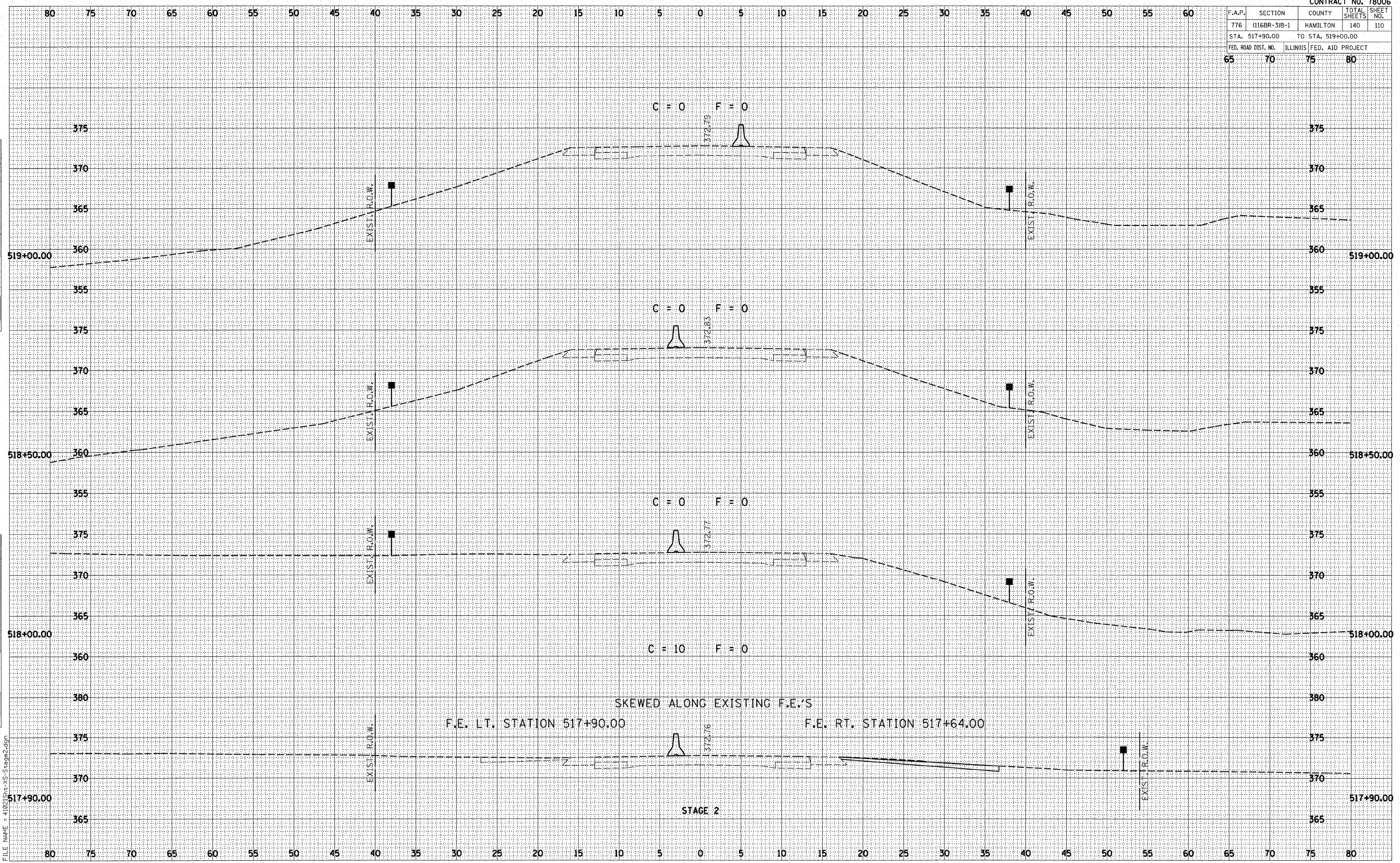


F.A.P.	SECTION	COUNTY	TOTAL SHEETS	SHEET NO.
776	(116BR-3)B-1	HAMILTON	140	110
STA. 517+90.00		TO STA. 519+00.00		
FED. ROAD DIST. NO.		ILLINOIS FED. AID PROJECT		

DATE	BY

DATE	BY

PLOT DATE : 10/26/2007  
 FILE NAME = 41021517-XS-Stage2.dgn





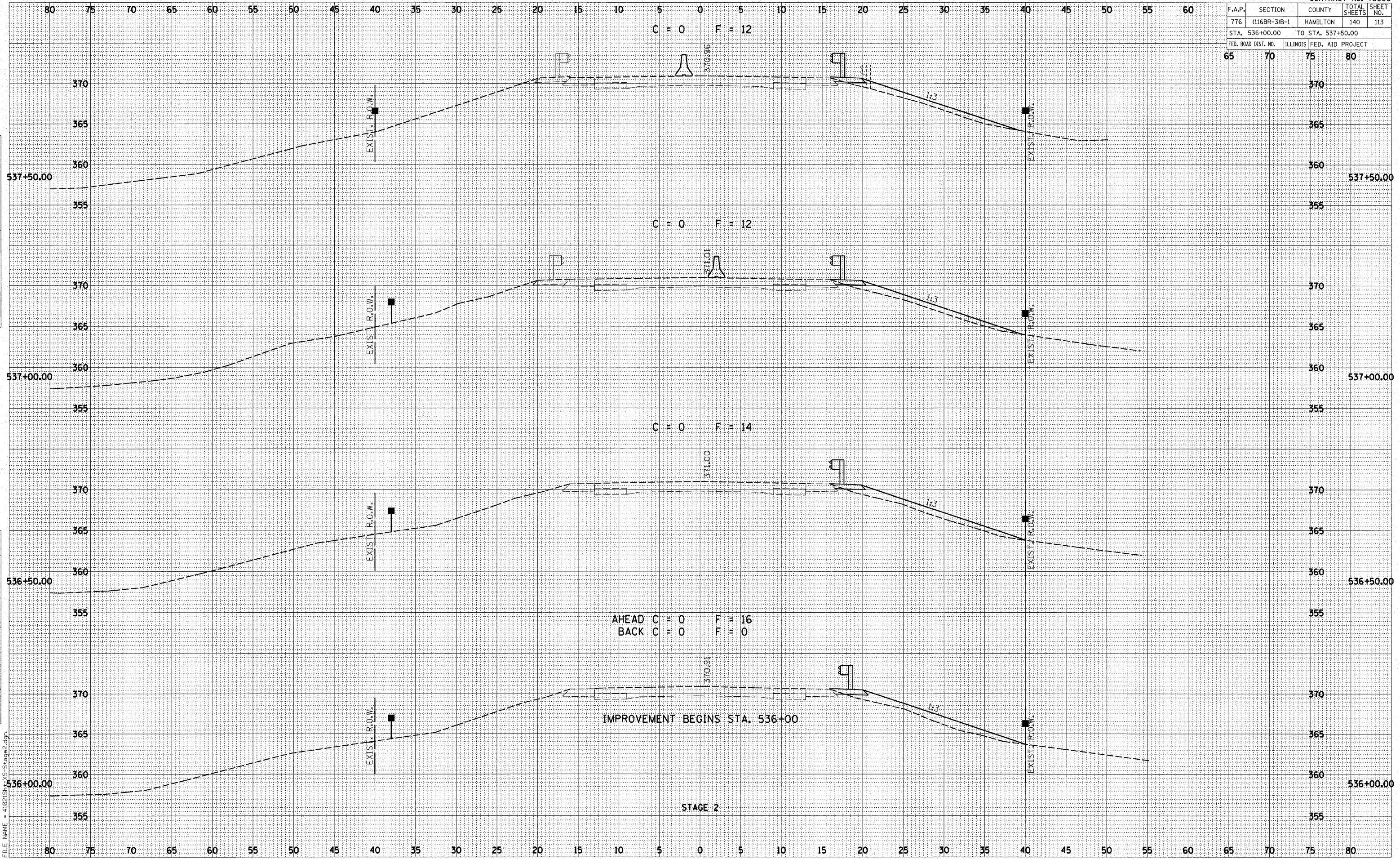








F.A.P.	SECTION	COUNTY	TOTAL SHEETS	SHEET NO.
776	(116BR-3)B-1	HAMILTON	140	113
STA. 536+00.00		TO STA. 537+50.00		
FED. ROAD DIST. NO.	ILLINOIS	FED. AID PROJECT		
65	70	75	80	



BY: \_\_\_\_\_ DATE: \_\_\_\_\_  
 ORIGINAL SURVEY: \_\_\_\_\_  
 SURVEYED: \_\_\_\_\_  
 PLOTTED: \_\_\_\_\_  
 NOTE BOOK: \_\_\_\_\_  
 NO. \_\_\_\_\_  
 AREAS CHECKED: \_\_\_\_\_

BY: \_\_\_\_\_ DATE: \_\_\_\_\_  
 ORIGINAL SURVEY: \_\_\_\_\_  
 SURVEYED: \_\_\_\_\_  
 PLOTTED: \_\_\_\_\_  
 NOTE BOOK: \_\_\_\_\_  
 NO. \_\_\_\_\_  
 AREAS CHECKED: \_\_\_\_\_

PLOT DATE: 10/26/2007  
 FILE NAME: 4102(SHXS-Stage2.dgn)



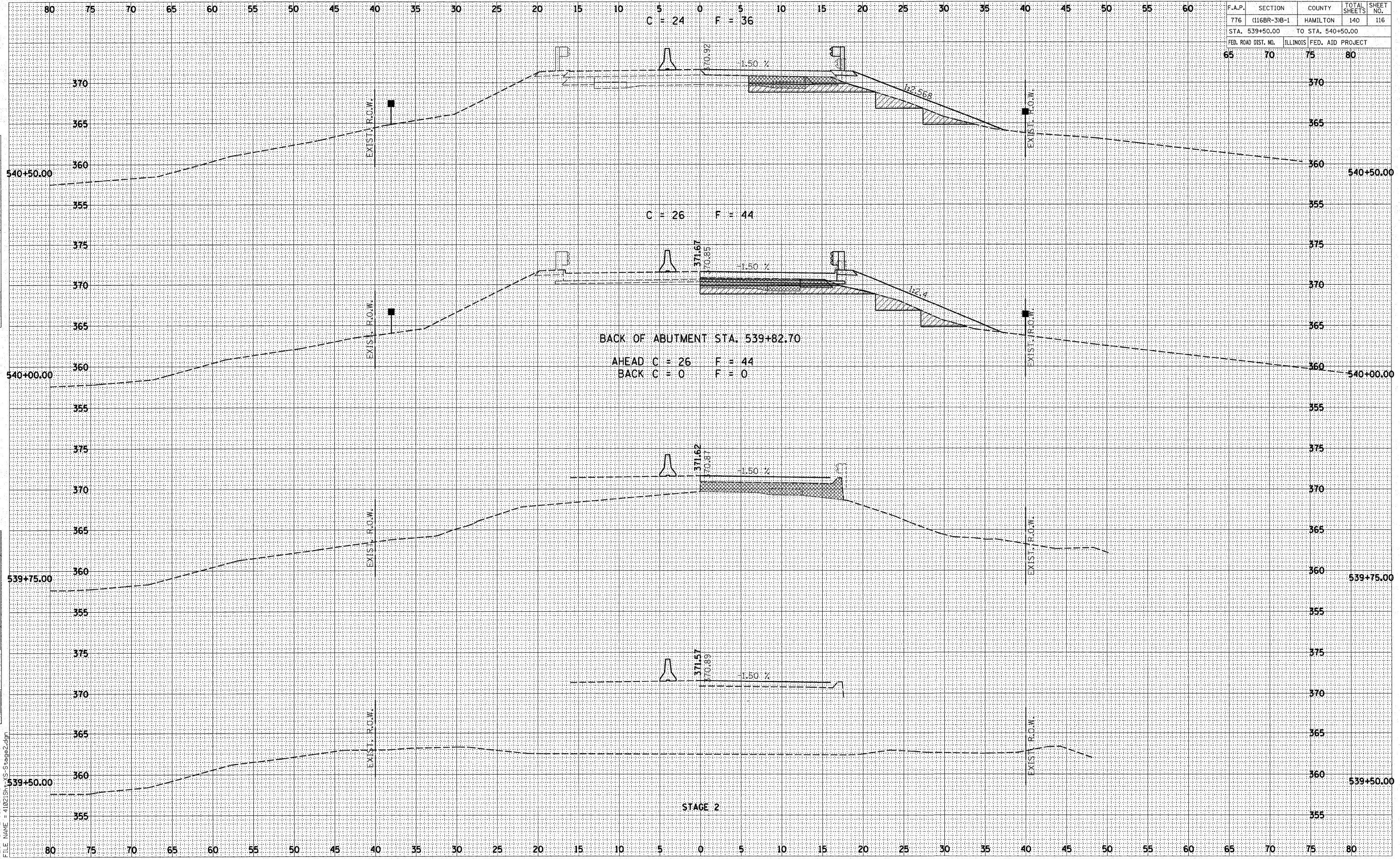








F.A.P.	SECTION	COUNTY	TOTAL SHEETS	SHEET NO.
776	(116BR-3)B-1	HAMILTON	140	116
STA. 539+50.00		TO STA. 540+50.00		
FED. ROAD DIST. NO.		ILLINOIS FED. AID PROJECT		



BACK OF ABUTMENT STA. 539+82.70

AHEAD C = 26 F = 44  
BACK C = 0 F = 0

STAGE 2

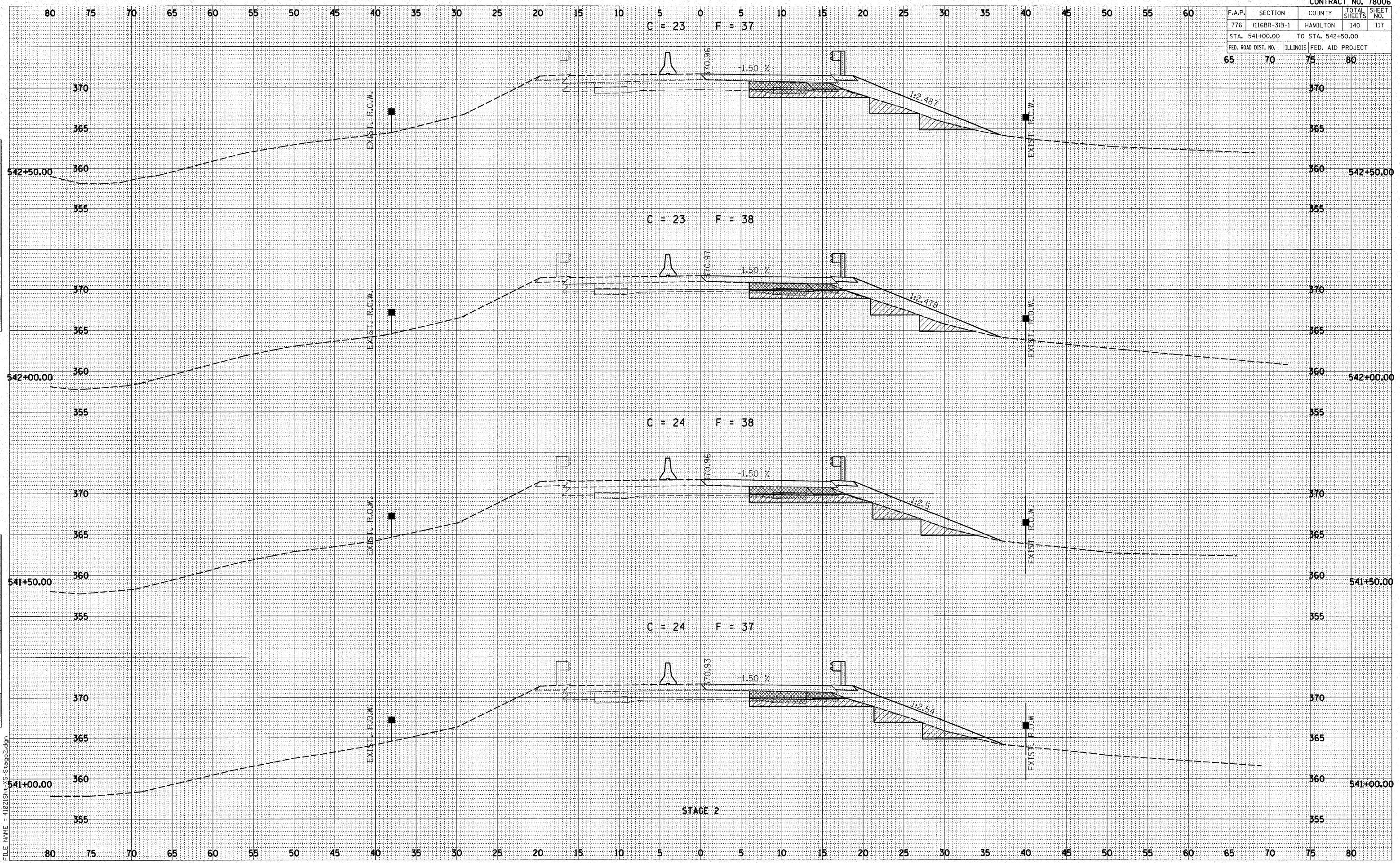
DATE	
BY	
FINAL SURVEY	
PLOTTED	
NOTE BOOK	
AREAS CHECKED	
NO.	

DATE	
BY	
ORIGINAL SURVEY	
PLOTTED	
NOTE BOOK	
AREAS CHECKED	
NO.	

PLOT DATE 11/02/2007  
FILE NAME = 41021S116S-Stage2.dgn



F.A.P.	SECTION	COUNTY	TOTAL SHEETS	SHEET NO.
776	(116BR-3)B-1	HAMILTON	140	117
STA. 541+00.00		TO STA. 542+50.00		
FED. ROAD DIST. NO.		ILLINOIS FED. AID PROJECT		



DATE \_\_\_\_\_  
 BY \_\_\_\_\_  
 SURVEYED \_\_\_\_\_  
 PLOTTED \_\_\_\_\_  
 NOTE BOOK \_\_\_\_\_  
 AREAS CHECKED \_\_\_\_\_  
 NO. \_\_\_\_\_

DATE \_\_\_\_\_  
 BY \_\_\_\_\_  
 SURVEYED \_\_\_\_\_  
 PLOTTED \_\_\_\_\_  
 NOTE BOOK \_\_\_\_\_  
 AREAS CHECKED \_\_\_\_\_  
 NO. \_\_\_\_\_

PLOT DATE: 10/26/2007  
 FILE NAME: 41021SH1-AS-Stage2.dgn



F.A.P.	SECTION	COUNTY	TOTAL SHEETS	SHEET NO.
776	(116BR-3)B-1	HAMILTON	140	118
STA. 543+00.00		TO STA. 543+75.00		
FED. ROAD DIST. NO.		ILLINOIS FED. AID PROJECT		

BACK OF ABUTMENT STA. 543+84.60

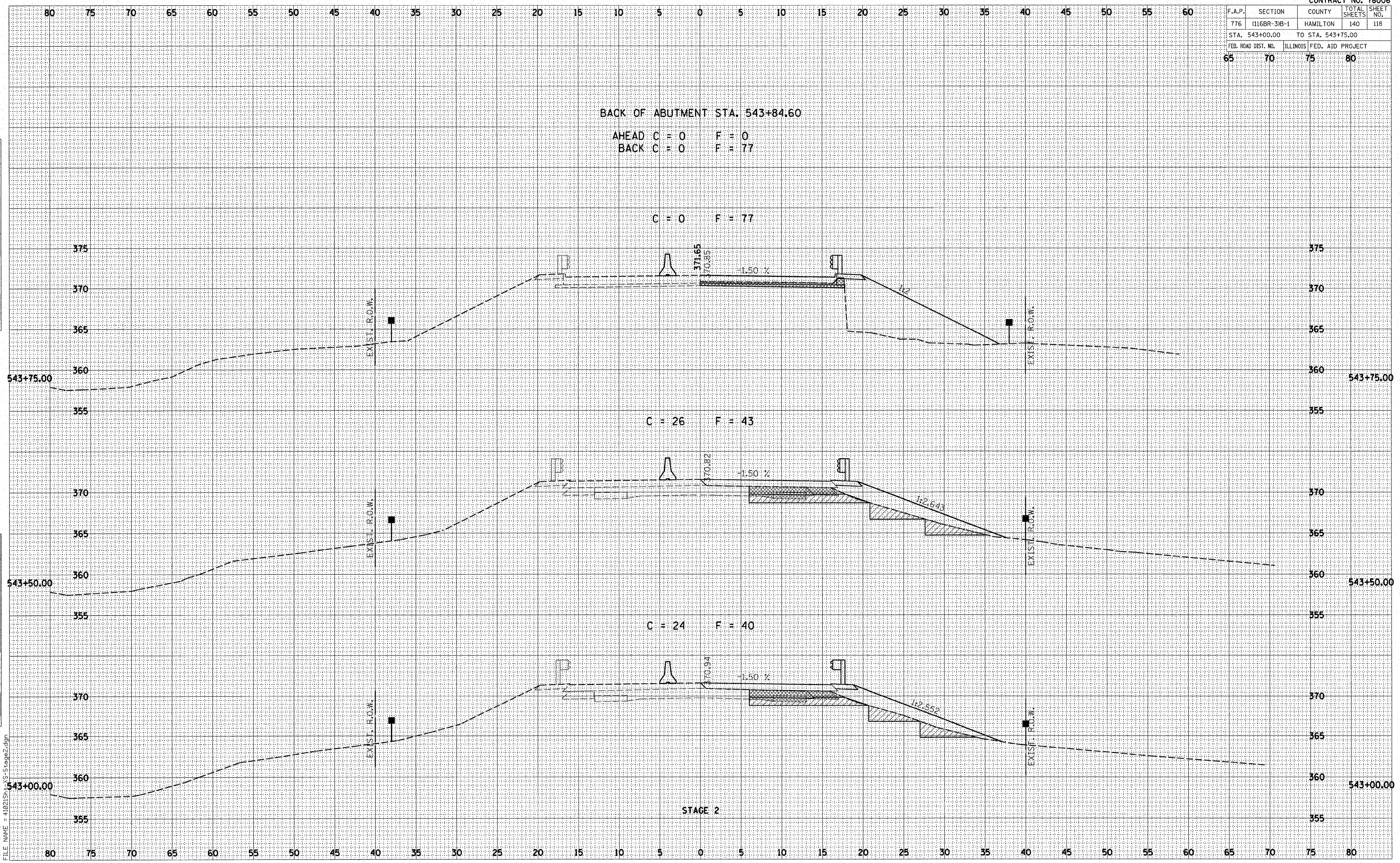
AHEAD C = 0 F = 0  
 BACK C = 0 F = 77

C = 0 F = 77

C = 26 F = 43

C = 24 F = 40

STAGE 2



DATE	BY

DATE	BY

PLOT DATE: 10/26/2007  
 FILE NAME: 410215110-S-Stage2.dgn

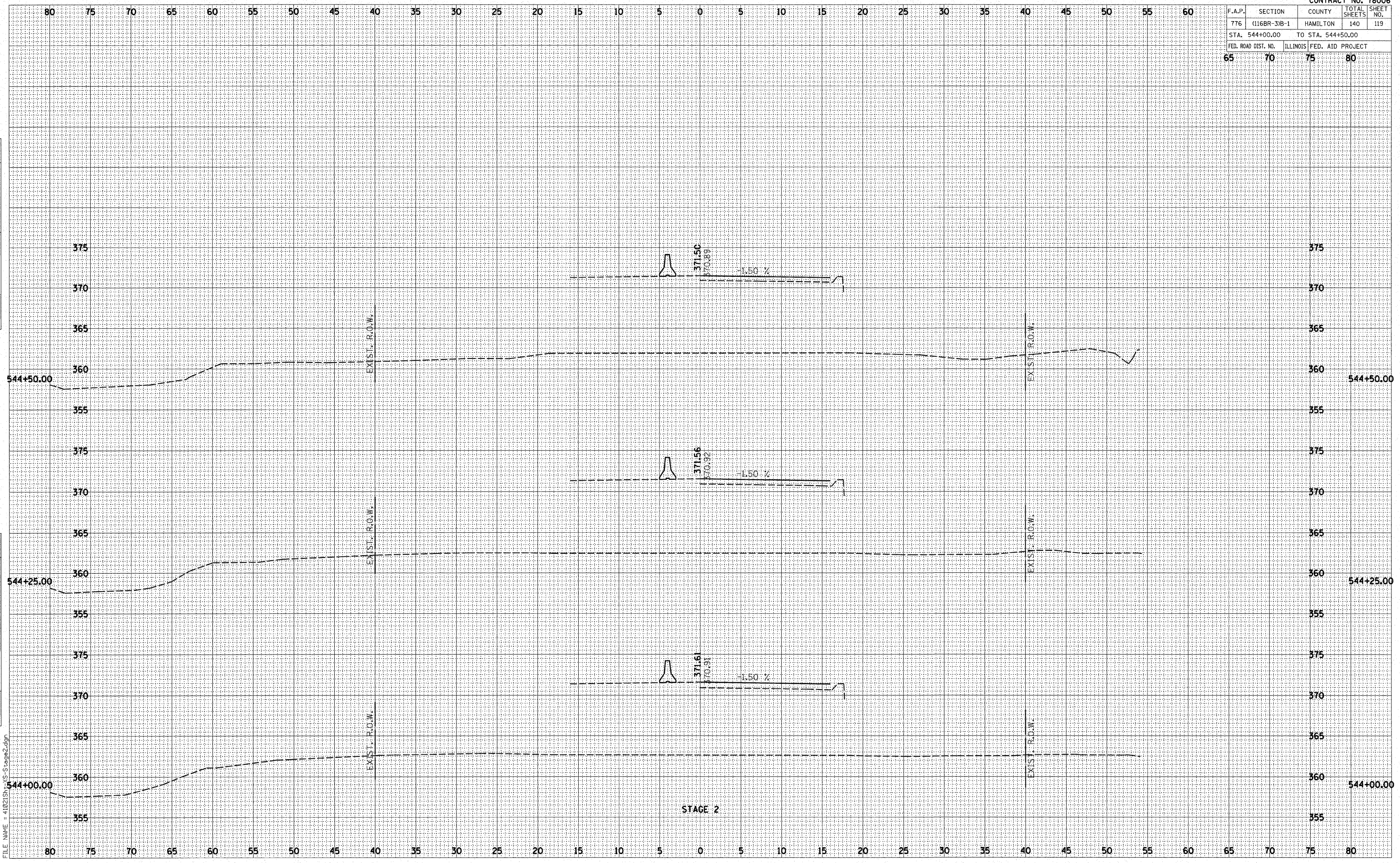


F.A.P.	SECTION	COUNTY	TOTAL SHEETS	SHEET NO.
776	(116BR-3)B-1	HAMILTON	140	119
STA. 544+00.00		TO STA. 544+50.00		
FED. ROAD DIST. NO.		ILLINOIS FED. AID PROJECT		
65	70	75	80	

BY	DATE
FINAL SURVEY	
SURVEYED	
PLOTTED	
AREA LATE	
AREAS CHECKED	

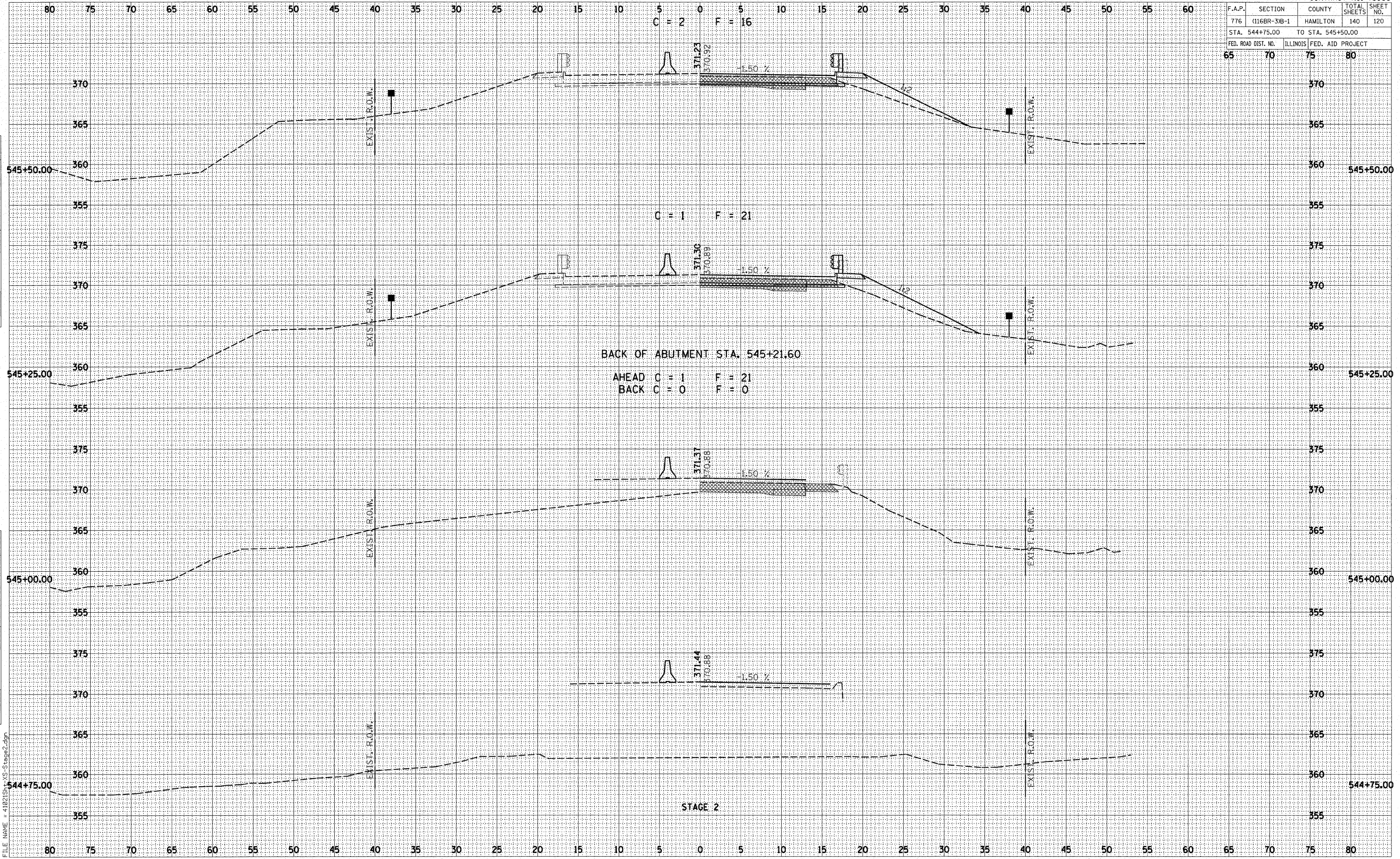
BY	DATE
ORIGINAL SURVEY	
SURVEYED	
PLOTTED	
AREA LATE	
AREAS CHECKED	

PLOT DATE : 10/26/2007  
 FILE NAME = 41021SHS-Stage2.dgn





F.A.P.	SECTION	COUNTY	TOTAL SHEETS	SHEET NO.
776	(116BR-3)B-1	HAMILTON	140	120
STA. 544+75.00 TO STA. 545+50.00				
FED. ROAD DIST. NO. ILLINOIS			FED. AID PROJECT	
65	70	75	80	



BACK OF ABUTMENT STA. 545+21.60  
 AHEAD C = 1 F = 21  
 BACK C = 0 F = 0

STAGE 2

DATE \_\_\_\_\_  
 BY \_\_\_\_\_  
 SURVEYED \_\_\_\_\_  
 PLOTTED \_\_\_\_\_  
 NOTE BOOK \_\_\_\_\_  
 AREAS CHECKED \_\_\_\_\_  
 NO. \_\_\_\_\_

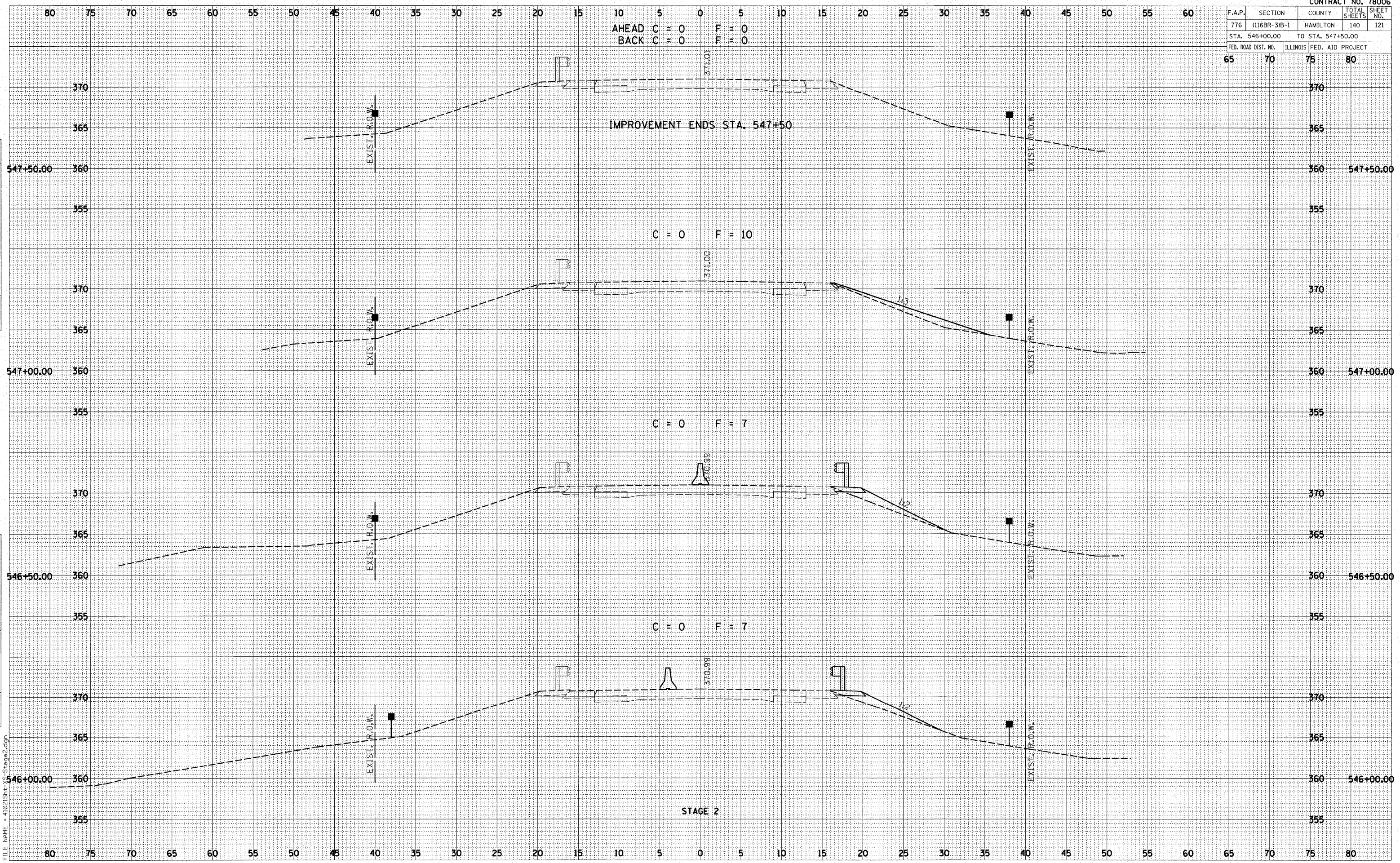
DATE \_\_\_\_\_  
 BY \_\_\_\_\_  
 SURVEYED \_\_\_\_\_  
 PLOTTED \_\_\_\_\_  
 NOTE BOOK \_\_\_\_\_  
 AREAS CHECKED \_\_\_\_\_  
 NO. \_\_\_\_\_

PLOT DATE : 10/26/2007  
 FILE NAME : 4102151.XS-Stage2.dgn



F.A.P.	SECTION	COUNTY	TOTAL SHEETS	SHEET NO.
776	(116BR-3)B-1	HAMILTON	140	121
STA. 546+00.00		TO STA. 547+50.00		
FED. ROAD DIST. NO.		ILLINOIS FED. AID PROJECT		

AHEAD C = 0 F = 0  
 BACK C = 0 F = 0



DATE	BY

DATE	BY

PLOT DATE : 10/26/2007  
 FILE NAME : 41021Sht\_Stage2.dgn

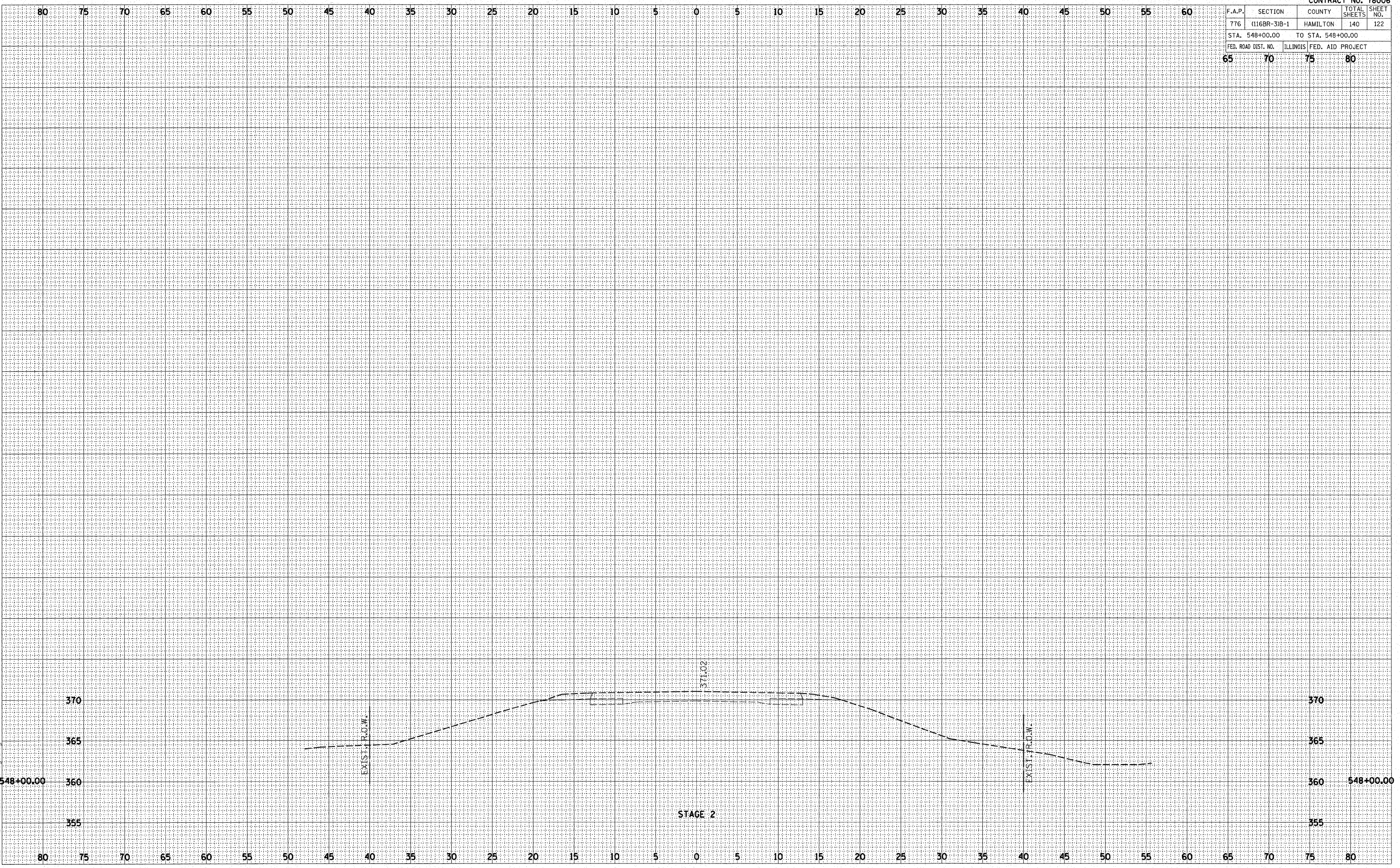


F.A.P.	SECTION	COUNTY	TOTAL SHEETS	SHEET NO.
776	(116BR-3)B-1	HAMILTON	140	122
STA. 548+00.00		TO STA. 548+00.00		
FED. ROAD DIST. NO.		ILLINOIS FED. AID PROJECT		
65	70	75	80	

FINAL SURVEY	DATE
SURVEYED	
PLOTTED	
AREA	
AREA CHECKED	

ORIGINAL SURVEY	DATE
SURVEYED	
PLOTTED	
AREA	
AREA CHECKED	

PLOT DATE : 10/26/2007  
FILE NAME = 41021Sht-X Stage2.dgn









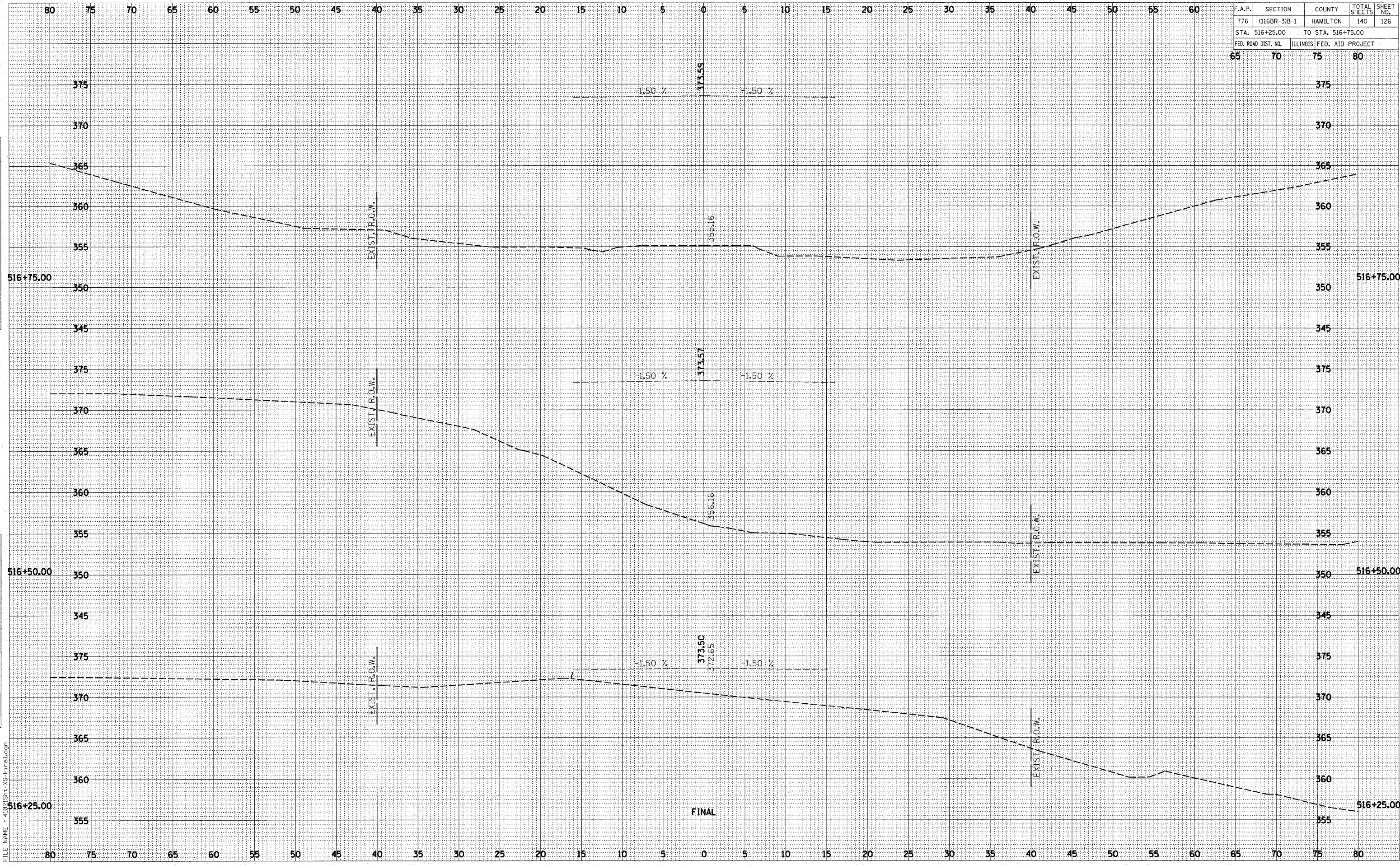








F.A.P.	SECTION	COUNTY	TOTAL SHEETS	SHEET NO.
776	(116BR-3)B-1	HAMILTON	140	126
STA. 516+25.00		TO STA. 516+75.00		
FED. ROAD DIST. NO.		ILLINOIS FED. AID PROJECT		



BY	DATE

FINAL SURVEY	PLOTTED	DATE

NO.	AREAS CHECKED

BY	DATE

ORIGINAL SURVEY	PLOTTED	DATE

NO.	AREAS CHECKED

PLOT DATE : 10/26/2007  
FILE NAME = 41024Sht-XS-Final.dgn

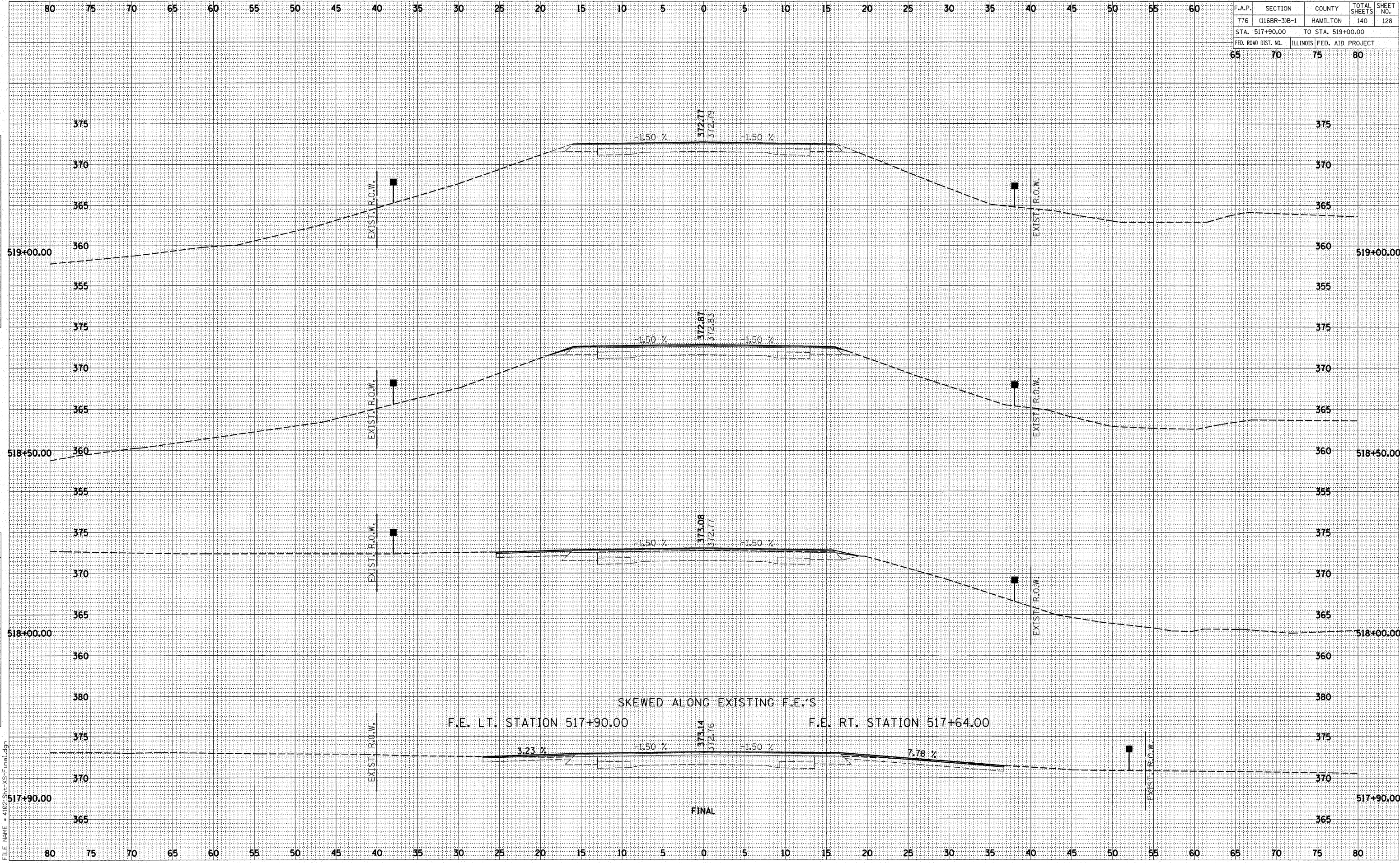
FINAL







F.A.P.	SECTION	COUNTY	TOTAL SHEETS	SHEET NO.
776	(116BR-3)B-1	HAMILTON	140	128
STA. 517+90.00		TO STA. 519+00.00		
FED. ROAD DIST. NO.		ILLINOIS FED. AID PROJECT		
65	70	75	80	



DATE	BY
FINAL SURVEY	SURVEYED
NOTE BOOK	PLOTTED
NO.	AREAS CHECKED

DATE	BY
ORIGINAL SURVEY	SURVEYED
NOTE BOOK	PLOTTED
NO.	AREAS CHECKED

PLOT DATE : 10/26/2007  
 FILE NAME = 41021st-XS-F.ino.dgn

SKewed ALONG EXISTING F.E.'S  
 F.E. LT. STATION 517+90.00  
 F.E. RT. STATION 517+64.00

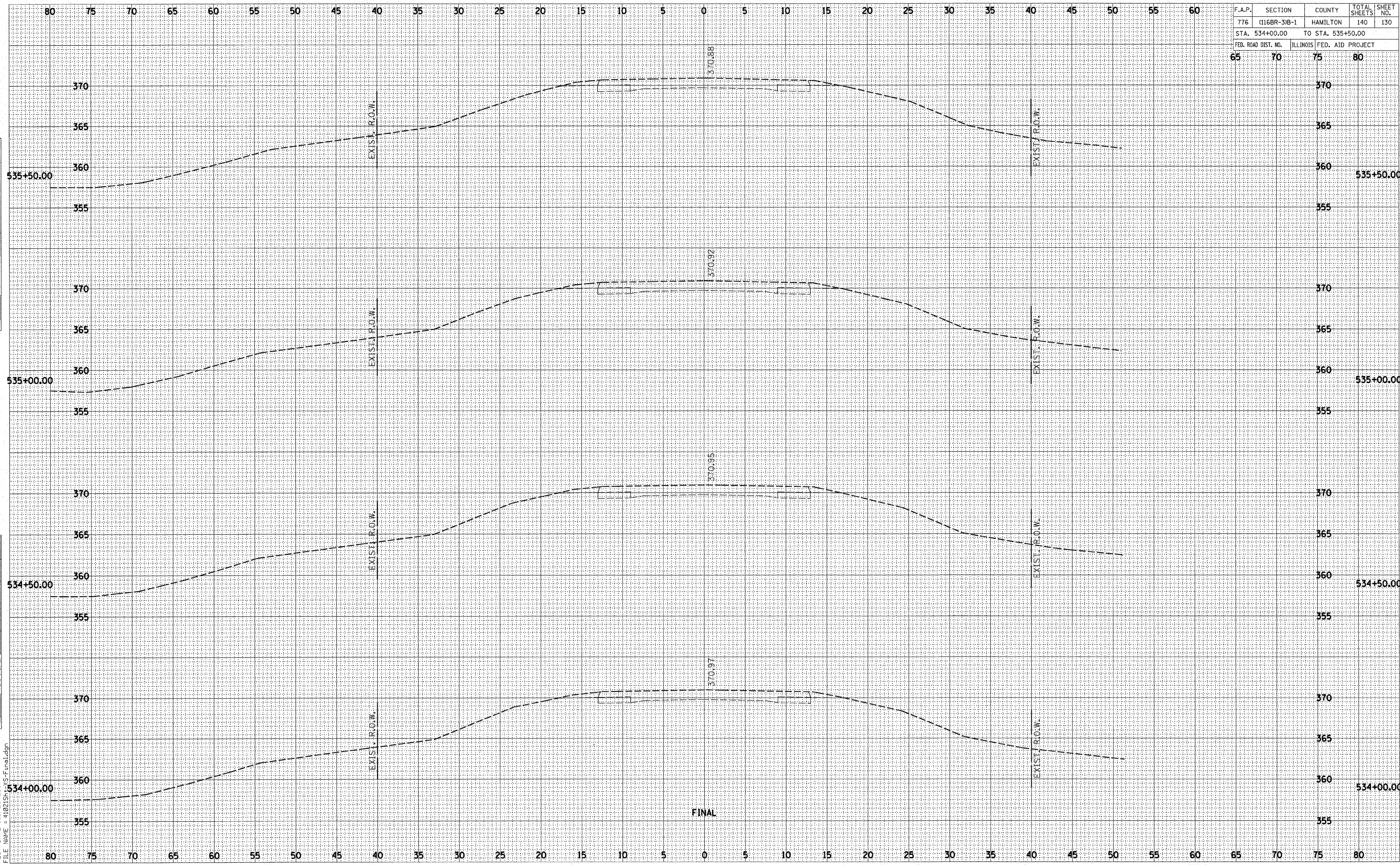
FINAL







F.A.P.	SECTION	COUNTY	TOTAL SHEETS	SHEET NO.
776	(116BR-3)B-1	HAMILTON	140	130
STA. 534+00.00		TO STA. 535+50.00		
FED. ROAD DIST. NO.		ILLINOIS FED. AID PROJECT		



BY	DATE

FINAL SURVEY	SURVEYED	DATE

NO.	AREAS CHECKED

BY	DATE

ORIGINAL SURVEY	SURVEYED	DATE

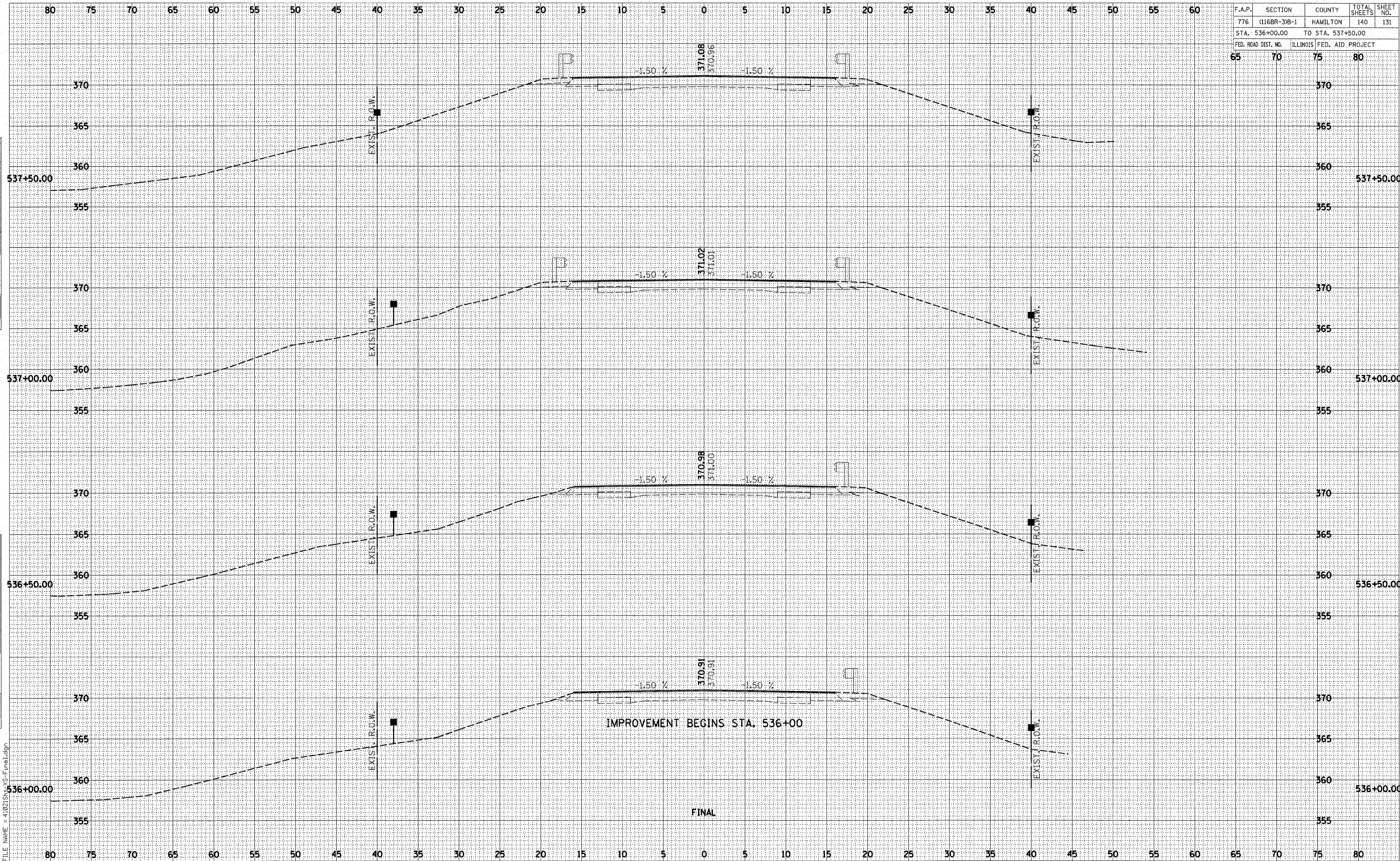
NO.	AREAS CHECKED

PLOT DATE 1/10/26/2007  
 FILE NAME = 4102151\3-Final.dgn

FINAL



F.A.P.	SECTION	COUNTY	TOTAL SHEETS	SHEET NO.
776	(1168R-3)B-1	HAMILTON	140	131
STA. 536+00.00		TO STA. 537+50.00		
FED. ROAD DIST. NO.		ILLINOIS FED. AID PROJECT		



BY	DATE

BY	DATE

PLOT DATE : 10/26/2007  
 FILE NAME = 41021515XS-F.in1.dgn







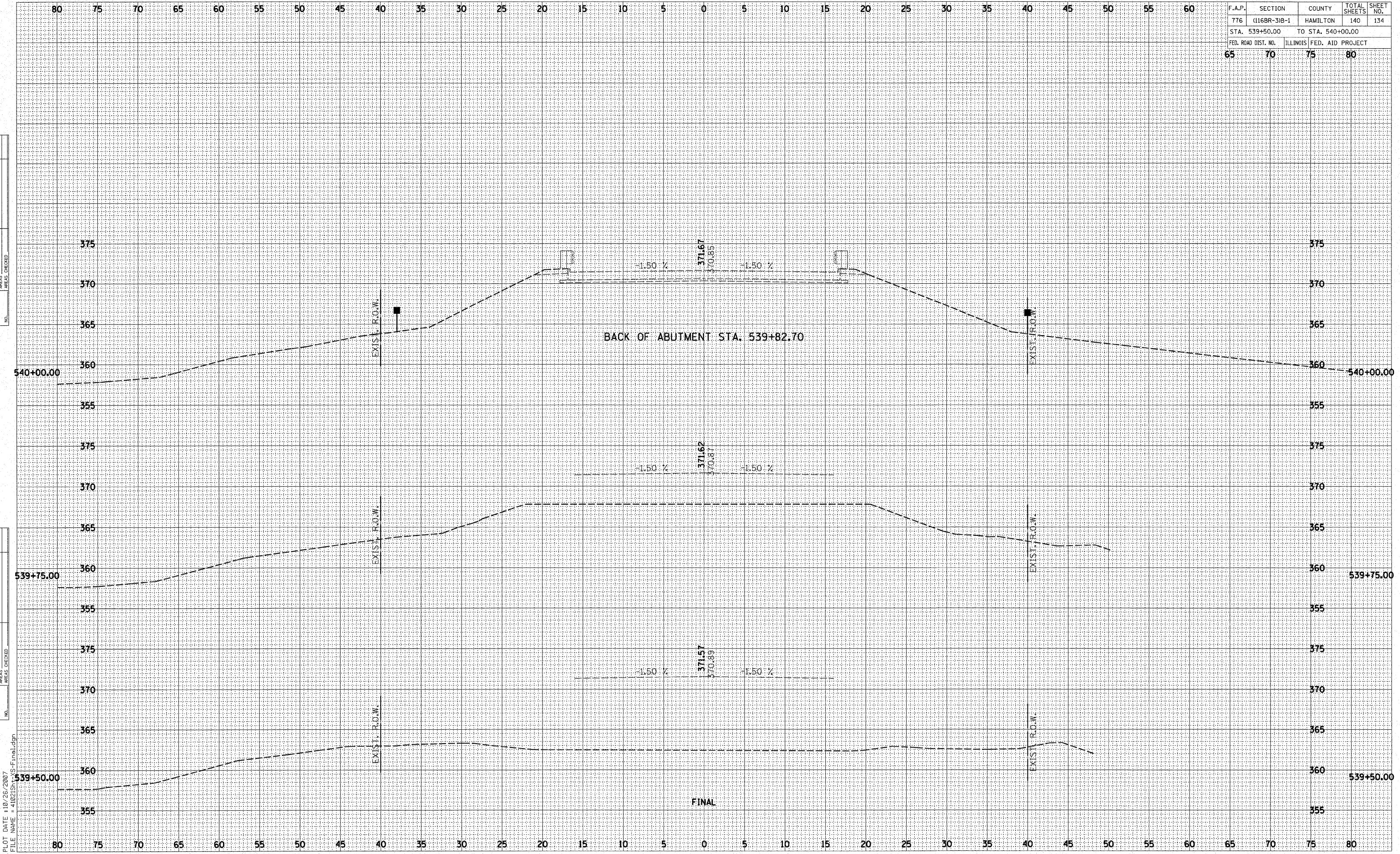




F.A.P.	SECTION	COUNTY	TOTAL SHEETS	SHEET NO.
776	(116BR-3)B-1	HAMILTON	140	134
STA. 539+50.00		TO STA. 540+00.00		
FED. ROAD DIST. NO.	ILLINOIS	FED. AID PROJECT		
65	70	75	80	

BY	DATE
FINAL SURVEY	
SURVEYED	
PLOTTED	
NOTE BOOK	
AREAS CHECKED	
NO.	

BY	DATE
ORIGINAL SURVEY	
SURVEYED	
PLOTTED	
NOTE BOOK	
AREAS CHECKED	
NO.	



PLOT DATE = 10/26/2007  
 FILE NAME = 41021SH134S-Final.dgn

FINAL













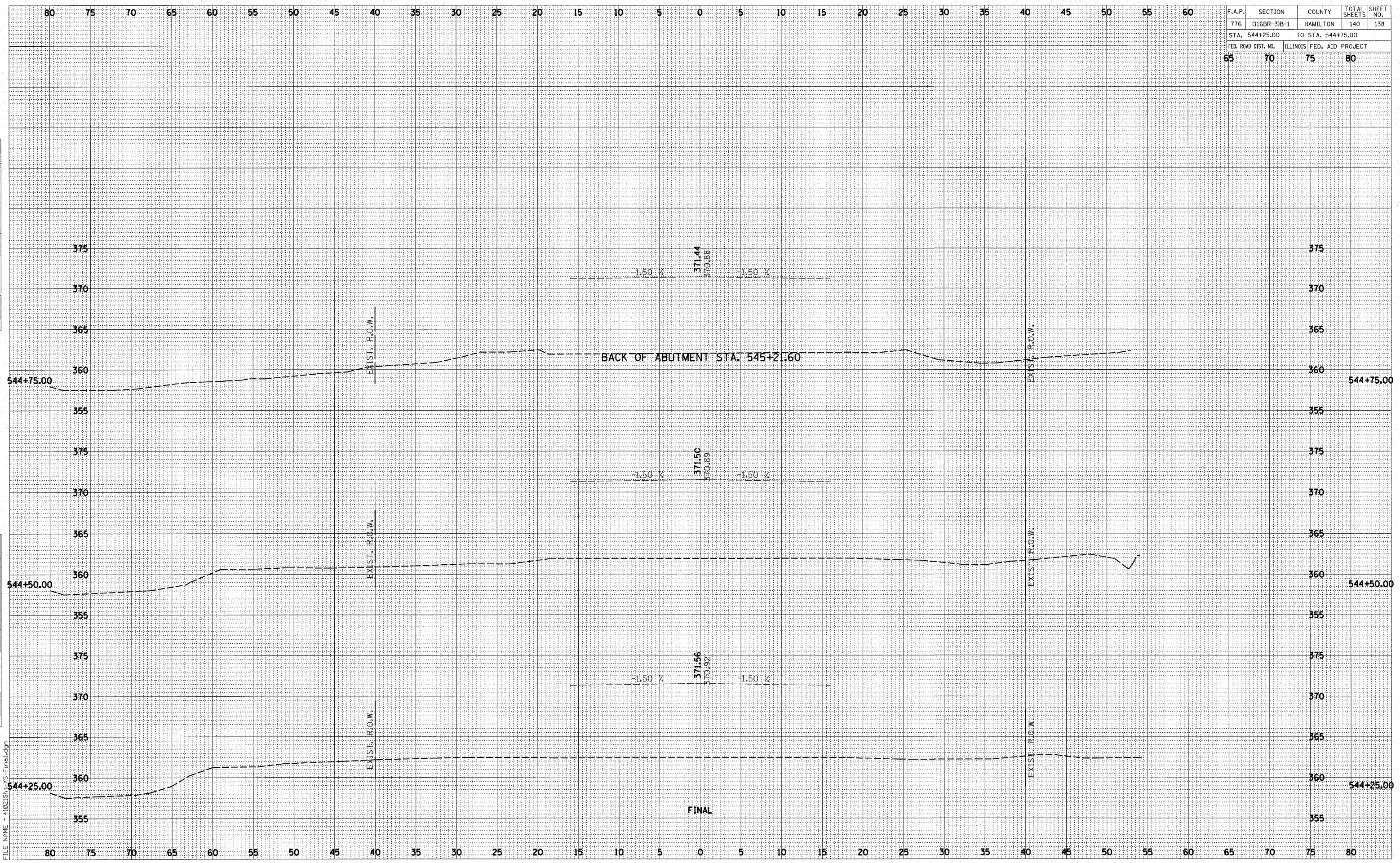


F.A.P.	SECTION	COUNTY	TOTAL SHEETS	SHEET NO.
776	(116BR-3)B-1	HAMILTON	140	138
STA. 544+25.00		TO STA. 544+75.00		
FED. ROAD DIST. NO.		ILLINOIS FED. AID PROJECT		
65	70	75	80	

BY	DATE
ORIGINAL SURVEY	SURVEYED
NOTE BOOK	PLOTTED
NO.	AREAS CHECKED

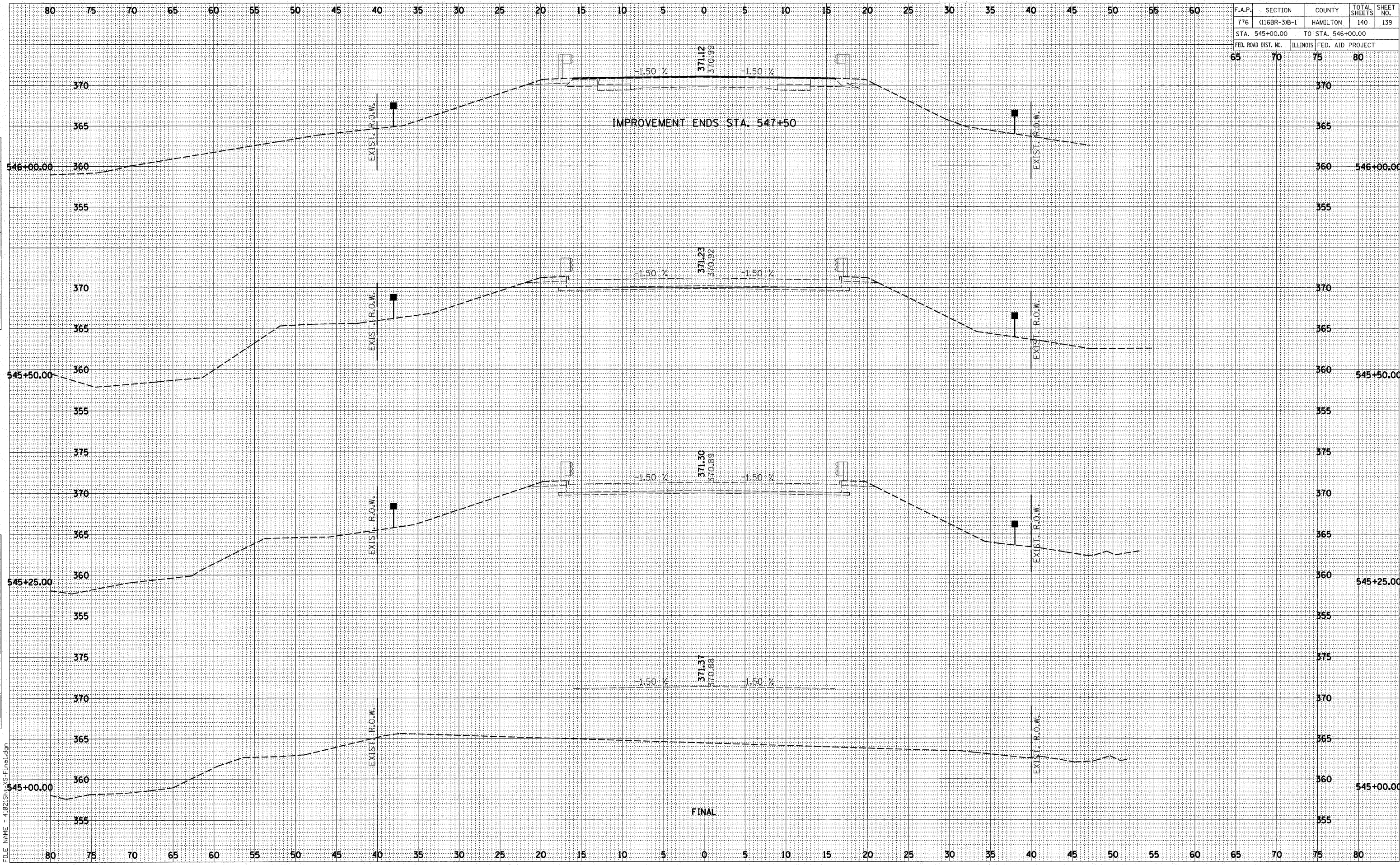
BY	DATE
ORIGINAL SURVEY	SURVEYED
NOTE BOOK	PLOTTED
NO.	AREAS CHECKED

PLOT DATE : 10/26/2007  
 FILE NAME = 41021SH156-F.inel.dgn





F.A.P.	SECTION	COUNTY	TOTAL SHEETS	SHEET NO.
776	(116BR-3)B-1	HAMILTON	140	139
STA. 545+00.00		TO STA. 546+00.00		
FED. ROAD DIST. NO.	ILLINOIS	FED. AID PROJECT		



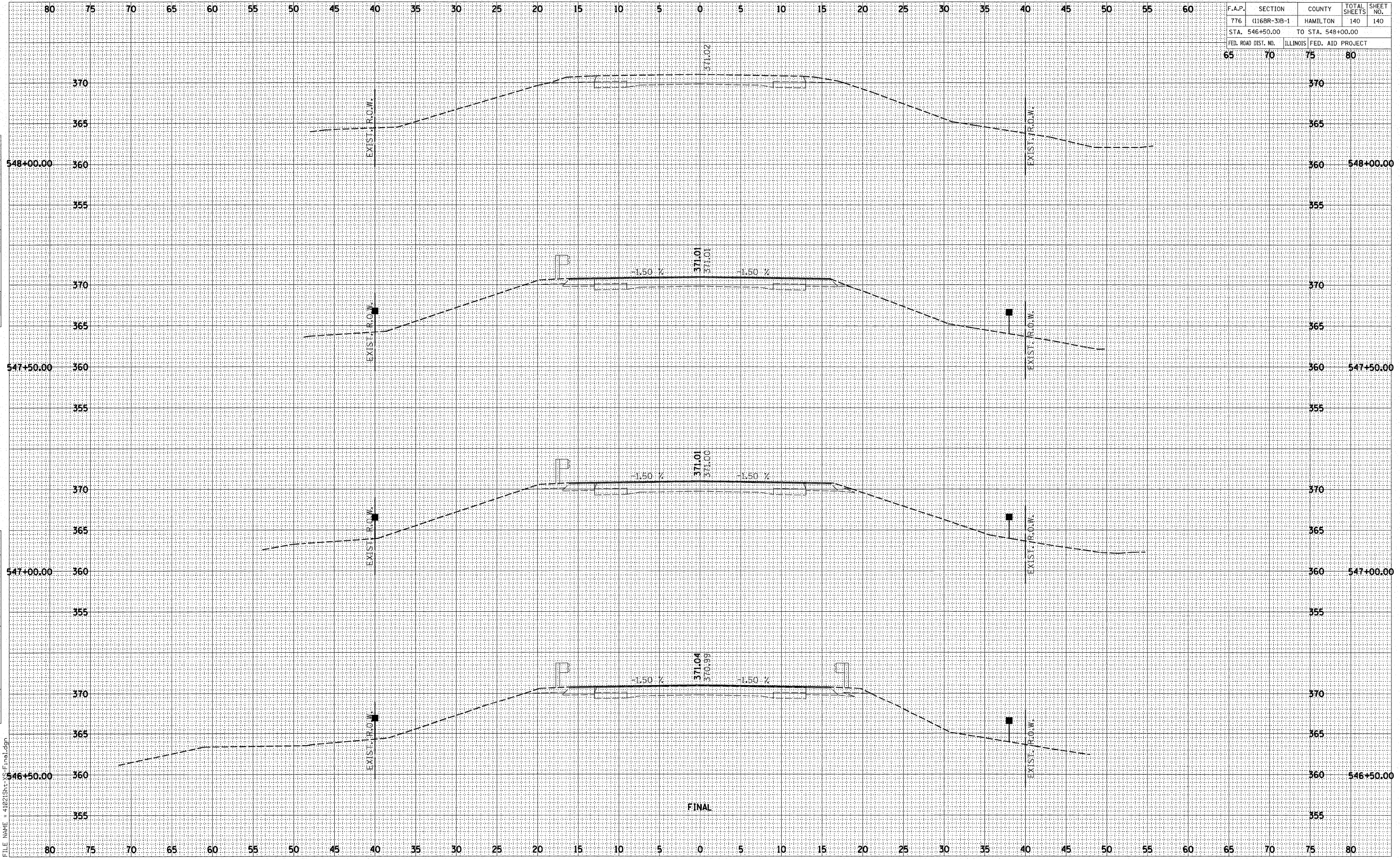
DATE	BY

DATE	BY

PLOT DATE : 10/26/2007  
 FILE NAME = 41021SH15-F.inel.dgn



F.A.P.	SECTION	COUNTY	TOTAL SHEETS	SHEET NO.
776	(116BR-3)B-1	HAMILTON	140	140
STA. 546+50.00		TO STA. 548+00.00		
FED. ROAD DIST. NO.	ILLINOIS	FED. AID PROJECT		
65	70	75	80	



BY	DATE

BY	DATE

PLOT DATE : 10/26/2007  
FILE NAME : 41021Sht-Final.dgn