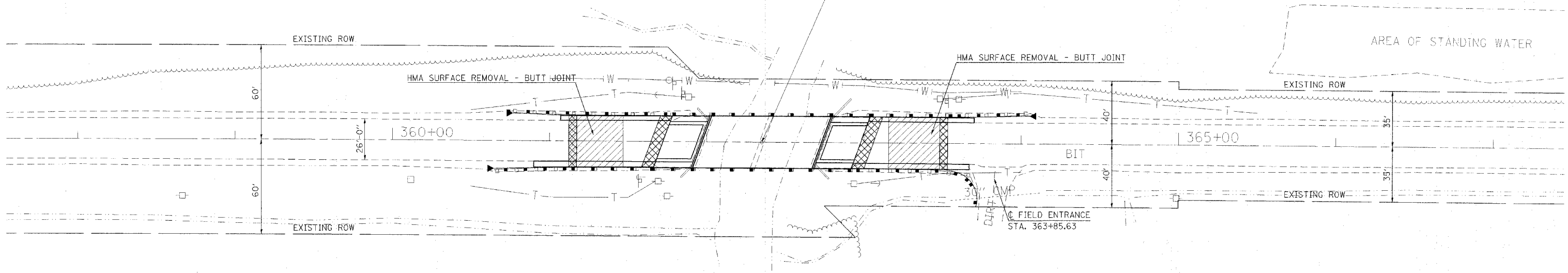


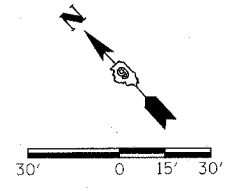
F.A.P. RTE.	SECTION	COUNTY	TOTAL SHEETS	SHEET NO.
869	101BR-1	FRANKLIN	28	5
STA. 358+00		TO STA. 367+00		
FED. ROAD DIST. NO.		ILLINOIS FED. AID PROJECT		

EXISTING STRUCTURE
 STRUCTURE NO. 028-0047
 79'-3 1/2" BK TO BK ABUTS
 33'-0" OUT TO OUT DECK
 20° SKEW
 STA. 362+35.00 (IL 34)

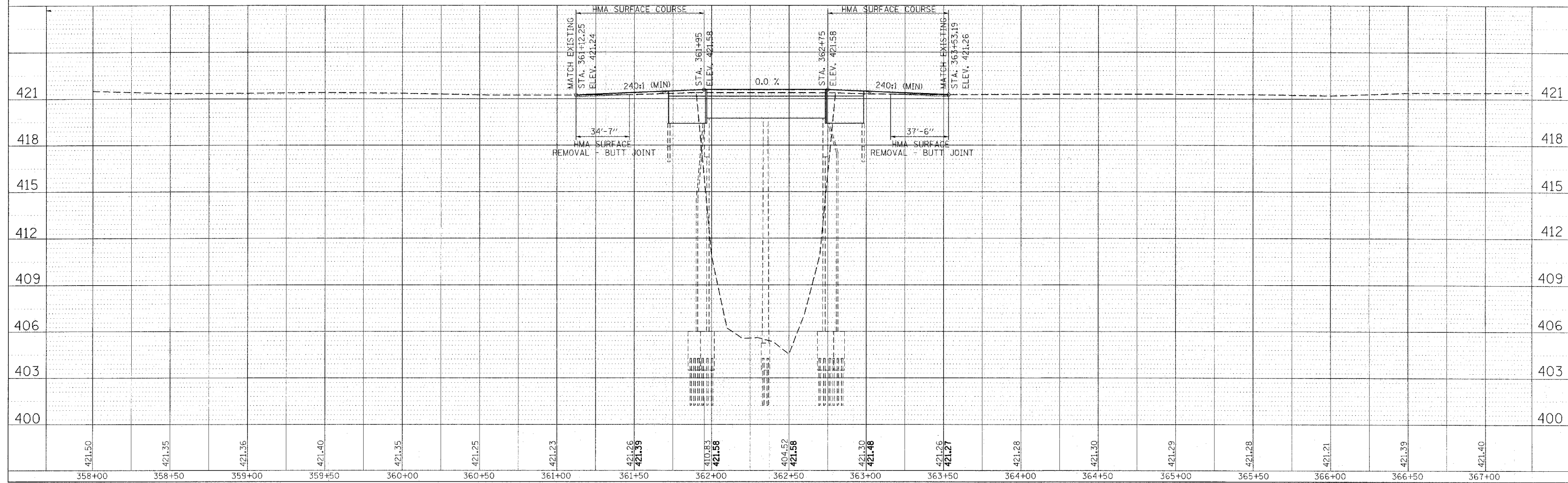
DATE	BY	DATE	BY



BM #207 - CHISELED SQUARE IN SOUTHWEST CORNER OF SOUTH ABUTMENT OF EXISTING SN 028-0047 - ELEVATION 419.34



DATE	BY	DATE	BY



**PLAN/PROFILE - SN 028-0047
 IL 34 OVER EWING CREEK**