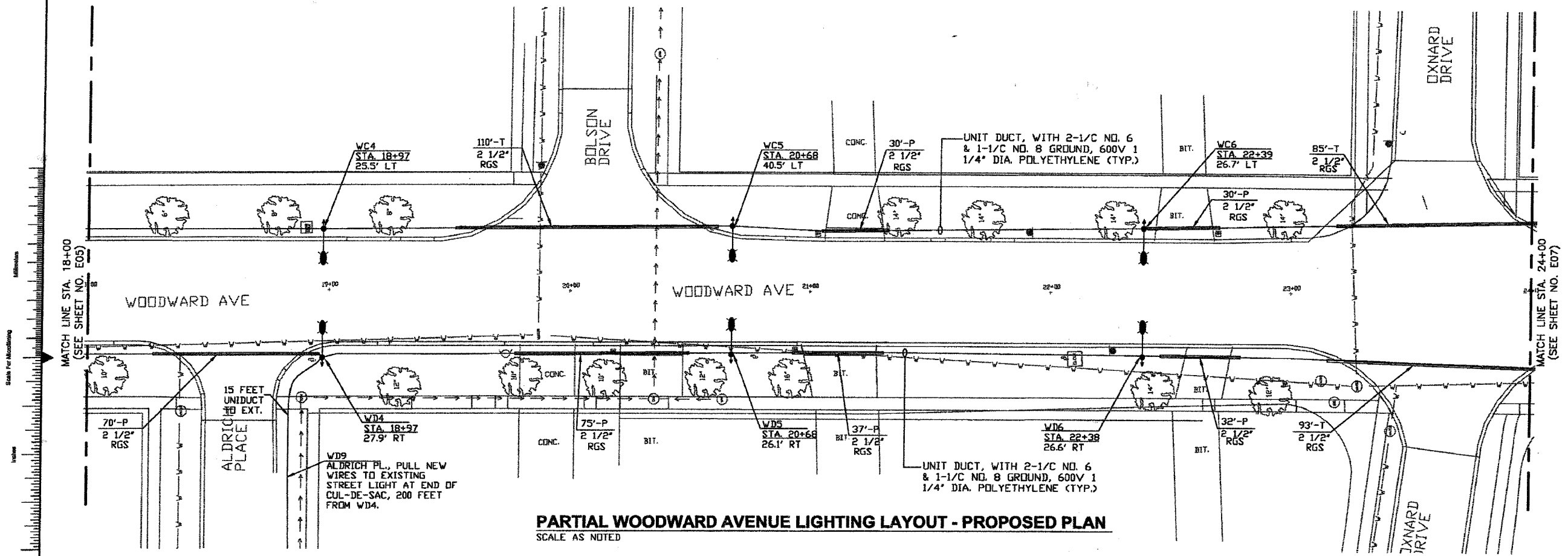
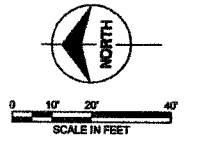



1 2 3 4 5 6 7 8 9 10 11 12 13 14

F.A.P. NO.	SECTION	COUNTY	TOTAL SHEETS	SHEET NO.
2993	02-0092-00-WR	ILLINOIS	49	37
FEDERAL RD. DIST. NO. 1		ILLINOIS		FEDERAL AID PROJECT
CONTRACT: 8 59 36				



PARTIAL WOODWARD AVENUE LIGHTING LAYOUT - PROPOSED PLAN
SCALE AS NOTED

MATCH LINE STA. 18+00 (SEE SHEET NO. E05)
 MATCH LINE STA. 24+00 (SEE SHEET NO. E07)
 Scale for Monitoring
 Scale for Manufacturing
 COPYRIGHT © 2007 BURNS AND MCDONNELL ENGINEERING COMPANY, INC.



David E. Mertz

Burns & McDonnell	
date 04 / 10 / 2007	detailed BMH
designed FO	checked DEM
VILLAGE OF DOWNERS GROVE	
VILLAGE OF DOWNERS GROVE WOODWARD AVENUE LIGHTING LAYOUT STATION 18+00 TO STATION 24+00	
project 45190	contract
drawing E11	rev. 0
sheet of sheets	
file I:\DOWNERS_V5190\CAD\ E11	