

MATCHLINE SHEET 11

F.A. RTE	SECTION	COUNTY	TOTAL SHEETS	SHEET NO.
N/A	02-0093-00-BT	DUPAGE	14	10
DURHAM, PRENTISS AND BOLSON				
FED. ROAD DIST NO.	ILLINOIS	FED. AID PROJECT		

Contract Number 83972

SIGN LEGEND


#	MUTCD Code #	Size (inches)	Sign-Specific Text	Arrow Direction	Description
1	D11-1	24 x 18		N/A	Bike Route
2	R3-17a	30 x 12		N/A	Ahead
3	R3-17	30 x 24		N/A	Bike Lane
4	R3-17b	30 x 12		N/A	Ends
5	M7-6	12 x 9		Str / Right	Directional arrows
5*	M7-6	12 x 9		Str / Left	Directional arrows
6	M7-5	12 x 9		Right/Left	Directional arrows
7	M7-1	12 x 9		Right	Directional arrows
8	M7-1	12 x 9		Left	Directional arrows
9	M4-11	12 x 4			Begin
10	M4-12	12 x 4			End
11	D1-1b(L)	24 x 6	Downtown 3	Left	Destination
12	D1-1b	24 x 6	To Downtown		Destination

Note: Sign locations are approximate. It is recommended to co-locate signage on existing poles where feasible.

See Sheet 6 for additional signage design detail.

Bikeway Type

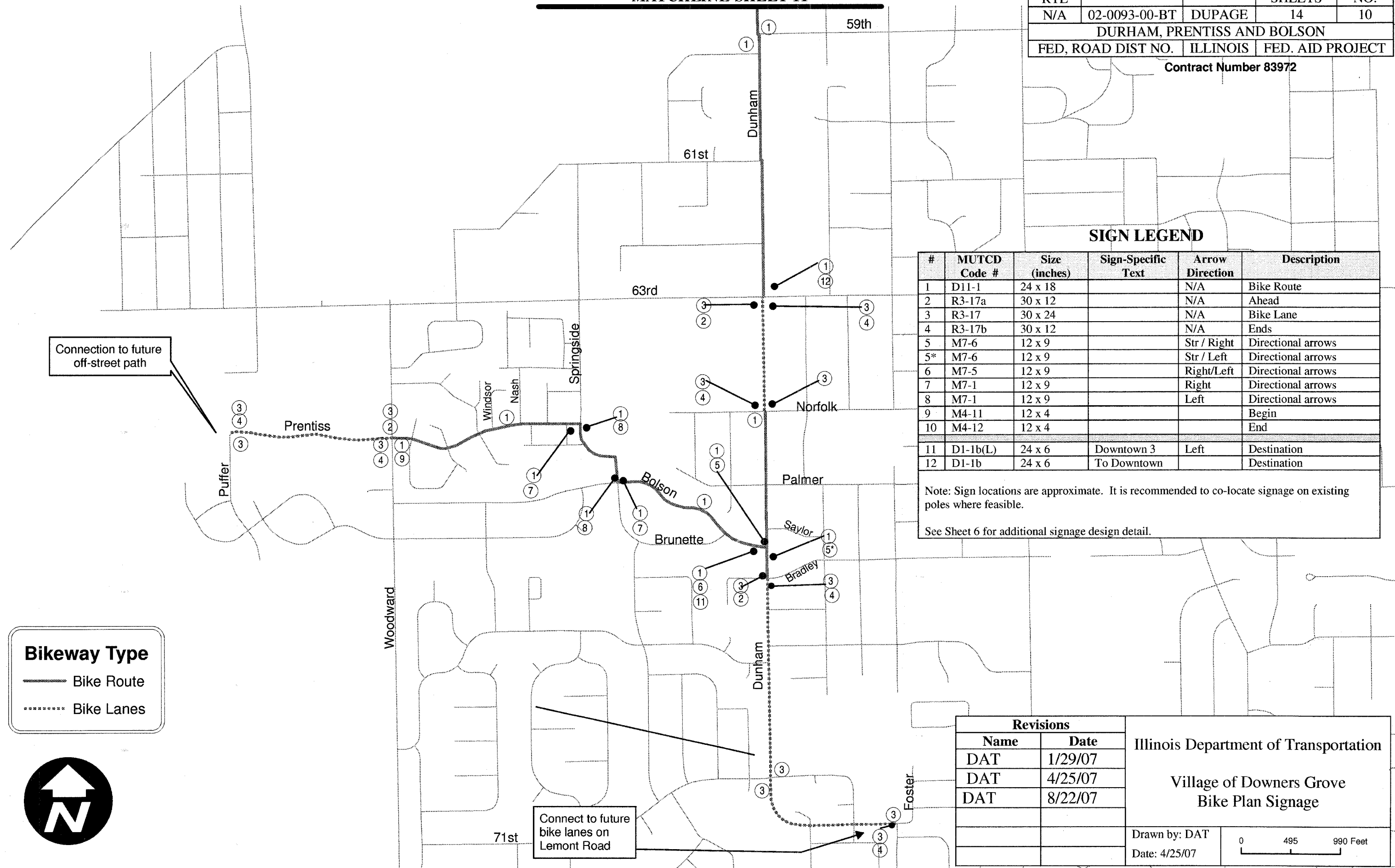

- Bike Route
- Bike Lanes



Revisions	
Name	Date
DAT	1/29/07
DAT	4/25/07
DAT	8/22/07

Illinois Department of Transportation
 Village of Downers Grove
 Bike Plan Signage

Drawn by: DAT
 Date: 4/25/07



Connection to future off-street path

Connect to future bike lanes on Lemont Road