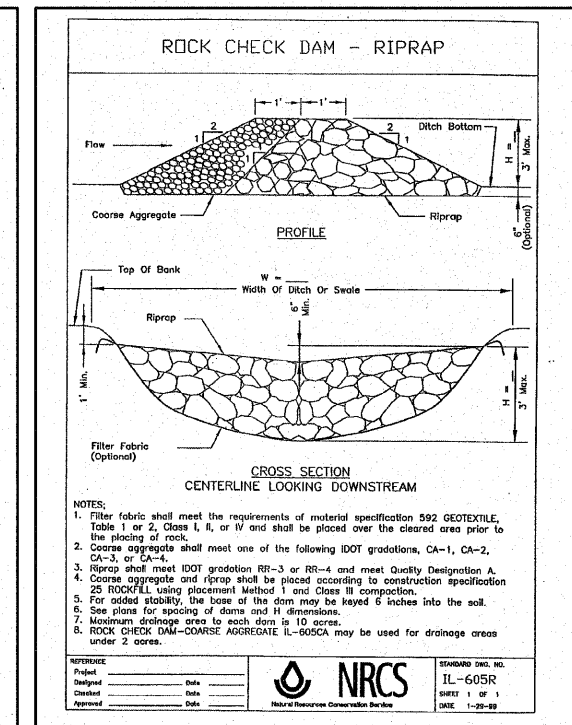
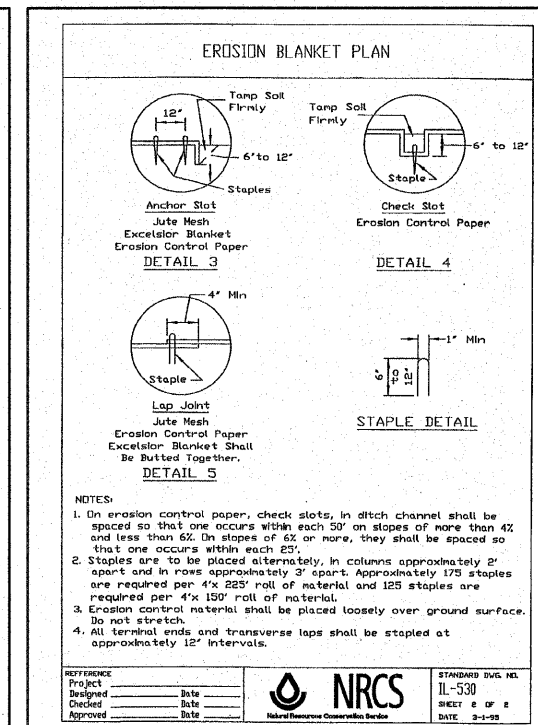
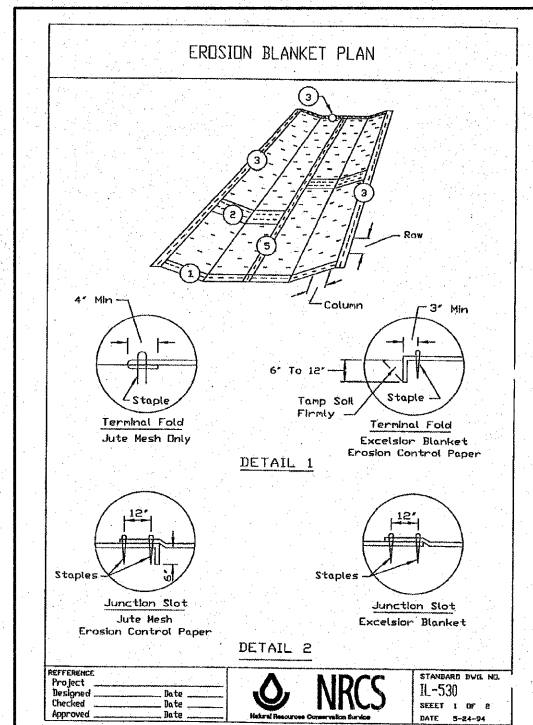


ROUTE NO.	SECTION	COUNTY	TOTAL SHEETS	SHEET NO.
F.A.U. 361	06-00214-08-BR	KANE	50	6
FED. ROAD DIST. NO.		ILLINOIS	FED. AID PROJECT	
CONTRACT NO. 83978				

**DESCRIPTION OF STABILIZATION PRACTICES DURING CONSTRUCTION:**

1. DURING CONSTRUCTION, AREAS OUTSIDE THE CONSTRUCTION LIMITS AS OUTLINED PREVIOUSLY HEREIN SHALL BE PROTECTED. THE CONTRACTOR SHALL NOT USE THIS AREA FOR STAGING (EXCEPT AS DESCRIBED ON THE PLANS AND DIRECTED BY THE ENGINEER), PARKING OF VEHICLES OR CONSTRUCTION EQUIPMENT, STORAGE OF MATERIALS, OR OTHER CONSTRUCTION RELATED ACTIVITIES.
  - (a.) WITHIN THE CONSTRUCTION LIMITS, AREAS WHICH MAY BE SUSCEPTIBLE TO EROSION AS DETERMINED BY THE ENGINEER SHALL REMAIN UNDISTURBED UNTIL FULL SCALE CONSTRUCTION IS UNDERWAY TO PREVENT UNNECESSARY SOIL EROSION.
  - (b.) EARTH STOCKPILES SHALL BE TEMPORARILY SEEDED IF THEY ARE TO REMAIN UNUSED FOR MORE THAN FOURTEEN DAYS. STOCKPILES MAY NOT BE LOCATED IN THE FLOODPLAIN.
  - (c.) AS CONSTRUCTION PROCEEDS, THE CONTRACTOR SHALL INSTITUTE THE FOLLOWING AS DIRECTED BY THE ENGINEER:
    - I. PLACE TEMPORARY EROSION CONTROL FACILITIES AT LOCATIONS SHOWN ON THE PLANS.
    - II. TEMPORARILY SEED ERODIBLE BARE EARTH ON A WEEKLY BASIS TO MINIMIZE THE AMOUNT OF ERODIBLE SURFACE AREA WITHIN THE CONTRACT LIMITS.
    - III. CONSTRUCT ROADSIDE DITCHES AND PROVIDE TEMPORARY EROSION CONTROL SYSTEMS.
    - IV. INSTALL COFFERDAMS TO DIVERT WATER AROUND CONSTRUCTION AREAS.
    - V. CONTINUE BUILDING UP THE EMBANKMENT TO THE PROPOSED GRADE WHILE AT THE SAME TIME, PLACING PERMANENT EROSION CONTROL SUCH AS RIPRAP DITCH LINING AND CONDUCTING FINAL SHAPING TO THE SLOPES.
  - (d.) EXCAVATED AREAS AND EMBANKMENT SHALL BE PERMANENTLY SEEDED IMMEDIATELY AFTER FINAL GRADING. IF NOT, THEY SHALL BE TEMPORARILY SEEDED IF NO CONSTRUCTION ACTIVITY IN THE AREA IS PLANNED FOR 7 DAYS.
  - (e.) CONSTRUCTION EQUIPMENT SHALL BE STORED AND FUELED ONLY AT DESIGNATED LOCATIONS. ALL NECESSARY MEASURES SHALL BE TAKEN TO CONTAIN ANY FUEL OF OTHER POLLUTANT IN ACCORDANCE WITH EPA WATER QUALITY REGULATIONS. LEAKING EQUIPMENT OR SUPPLIES SHALL BE IMMEDIATELY REPAIRED OR REMOVED FROM THE SITE.
  - (f.) THE RESIDENT ENGINEER SHALL INSPECT THE PROJECT DAILY DURING CONSTRUCTION ACTIVITIES. INSPECTION SHALL ALSO BE DONE WEEKLY AND AFTER RAINS OF 1/2 INCH OR GREATER OR EQUIVALENT SNOWFALL AND DURING THE WINTER SHUTDOWN PERIOD. THE PROJECT SHALL ADDITIONALLY BE INSPECTED BY THE CONSTRUCTION FIELD ENGINEER ON A BI-WEEKLY BASIS TO DETERMINE THAT EROSION CONTROL EFFORTS ARE IN PLACE AND EFFECTIVE AND IF OTHER EROSION CONTROL WORK IS NECESSARY.
  - (g.) THE TEMPORARY EROSION CONTROL SYSTEMS SHALL BE REMOVED AS DIRECTED BY THE ENGINEER AFTER USE IS NO LONGER NEEDED OR NO LONGER FUNCTIONING. THE COST OF THE REMOVAL SHALL BE INCLUDED IN THE UNIT BID PRICE FOR VARIOUS TEMPORARY EROSION CONTROL PAY ITEMS.



**DESCRIPTION OF STRUCTURAL PRACTICES AFTER FINAL GRADING:**

1. TEMPORARY EROSION CONTROL SYSTEMS SHALL BE LEFT IN PLACE WITH PROPER MAINTENANCE UNTIL PERMANENT EROSION CONTROL IS IN PLACE AND WORKING PROPERLY AND ALL PROPOSED TURF AREAS SEEDED AND ESTABLISHED.
2. ONCE PERMANENT EROSION CONTROL SYSTEMS AS PROPOSED IN THE PLANS ARE FUNCTIONAL AND ESTABLISHED, TEMPORARY ITEMS SHALL BE REMOVED, CLEANED UP, AND DISTURBED TURF AREA SEEDED.

**MAINTENANCE AFTER CONSTRUCTION:**

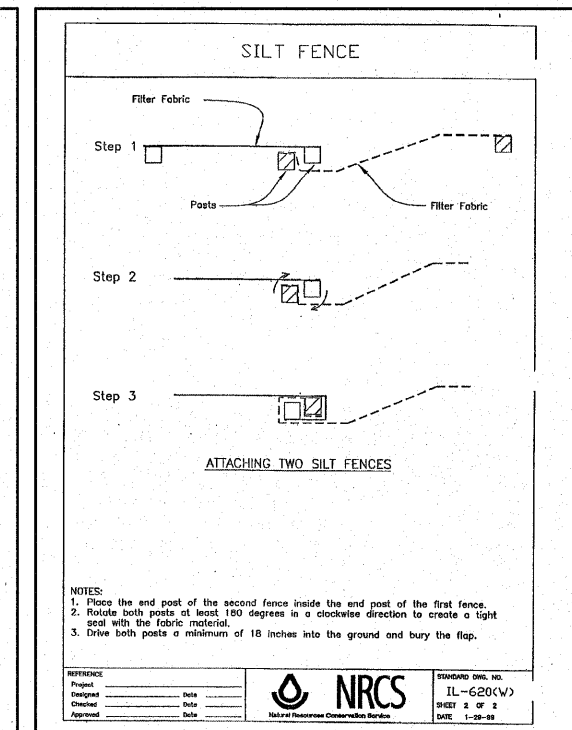
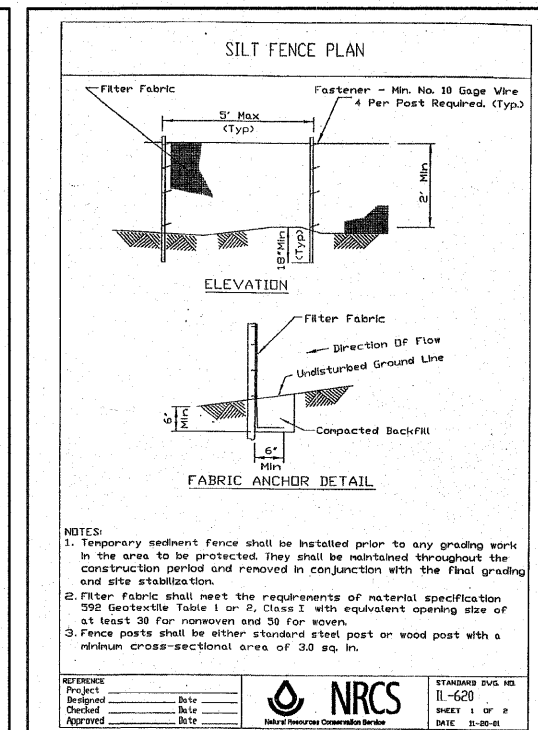
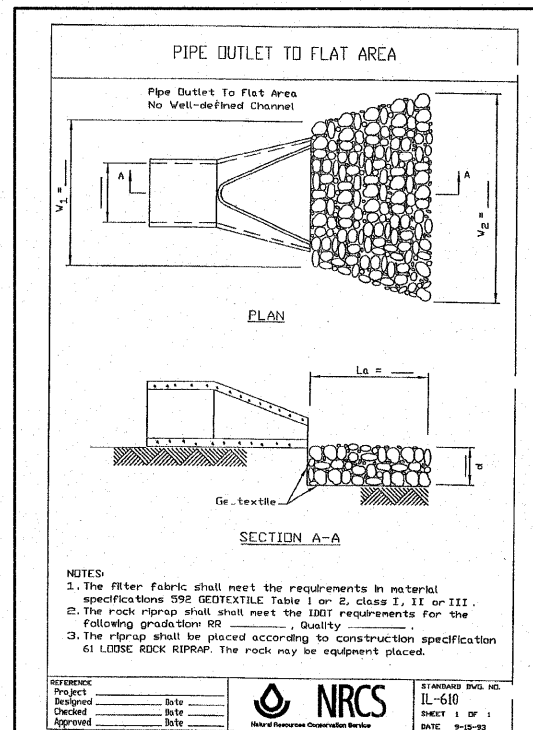
1. CONSTRUCTION IS COMPLETE AFTER ACCEPTANCE BY I.D.O.T. & K.D.O.T. FINAL INSPECTION. MAINTENANCE UP TO THIS DATE WILL BE BY THE CONTRACTOR.

**MISCELLANEOUS:**

1. TEMPORARY DITCH CHECKS SHALL BE LOCATED AT EVERY 1.5 FT. FALL / RISE IN DITCH GRADE.
2. TEMPORARY EROSION CONTROL SEEDING SHALL BE APPLIED AT A RATE OF 100 LBS. / ACRE.
3. STRAW BALES, HAY BALES, PERIMETER EROSION BARRIER AND SILT FENCES WILL NOT BE PERMITTED FOR TEMPORARY OR PERMANENT DITCH CHECKS. DITCH CHECKS SHALL BE COMPOSED OF AGGREGATE, SILT PANELS, ROLLED EXCELSIOR, URETHANE FOAM / GEOTEXTILE (SILT WEDGES), AND / OR ANY OTHER MATERIAL APPROVED BY THE EROSION AND SEDIMENT CONTROL COORDINATOR.
4. SEDIMENT COLLECTED DURING CONSTRUCTION BY THE VARIOUS TEMPORARY EROSION CONTROL SYSTEMS SHALL BE DISPOSED OF ON THE SITE ON A REGULAR BASIS, AS DIRECTED BY THE ENGINEER. THE COST OF THIS MAINTENANCE SHALL BE PAID FOR AT THE CONTRACT UNIT PRICE PER CUBIC YARD FOR EARTH EXCAVATION FOR EROSION CONTROL.
5. ALL EROSION CONTROL PRODUCTS FURNISHED SHALL BE SPECIFICALLY RECOMMENDED BY THE MANUFACTURER FOR THE USE SPECIFIED IN THE EROSION CONTROL PLAN. PRIOR TO THE APPROVAL AND USE OF THE PRODUCT, THE CONTRACTOR SHALL SUBMIT TO THE ENGINEER A NOTARIZED CERTIFICATION BY THE PRODUCER STATING THE INTENDED USE OF THE PRODUCT AND THAT THE PHYSICAL PROPERTIES REQUIRED FOR THIS APPLICATION ARE MET OR EXCEEDED. THE CONTRACTOR SHALL PROVIDE MANUFACTURER INSTALLATION PROCEDURES TO FACILITATE THE ENGINEER IN CONSTRUCTION INSPECTION.

**COFFERDAMS:**

1. COFFERDAMS SHALL BE CONSTRUCTED OF NON-ERODIBLE MATERIAL AND SHALL BE CONSTRUCTED TO WITHSTAND EXPECTED HIGH FLOWS. PRIOR TO INSTALLATION OF THE COFFERDAMS, THE CONTRACTOR SHALL NOTIFY THE ENGINEER AND OBTAIN APPROVAL OF THE MATERIAL TO BE UTILIZED.
2. THE COFFERDAMS WILL BE INSTALLED TO PROHIBIT THE RELEASE OF SEDIMENT INTO THE WATERWAY.
3. THE COFFERDAMS SHALL NOT BE INSTALLED IN A MANNER WHICH COMPLETELY BLOCKS FLOW IN THE STREAM OR INHIBITS MOVEMENT OF AQUATIC SPECIES.
4. THE CONTRACTOR WILL NOT BE ALLOWED TO OPERATE, MOVE OR MAINTAIN CONSTRUCTION EQUIPMENT FROM THE STREAM BOTTOM.



<p><b>HAMPTON, LENZINI &amp; RENWICK, INC.</b> CIVIL &amp; STRUCTURAL ENGINEERS LAND SURVEYORS</p> <p><b>HLR</b></p> <p>3085 STEVENSON DRIVE, SUITE 201 SPRINGFIELD, ILLINOIS 62703 (217) 546-3400</p> <p>ELGIN • SPRINGFIELD</p> <p>PROJECT NUMBER: 12-05-0077-1    DATE: 09/20/07 DESIGNED: T.P.L.    CHECKED: J.L.B.    DRAWN: P.J.L.</p>	<p><b>EROSION CONTROL PLAN</b></p> <p>SECTION 06-00214-08-BR</p> <p>F.A.U. ROUTE 361 / NEW STEARNS ROAD OVER THE NORTH ARM OF BREWSTER CREEK KANE COUNTY</p> <p>STRUCTURE NO. 045-3167 (E.B.) / STATION 589+50.50 STRUCTURE NO. 045-3165 (W.B.) / STATION 590+18.15</p>
--	---