

F.A.U. RTE.	SECTION	COUNTY	TOTAL SHEETS
1512	05-00093-00-WR	DUPAGE	72
PROJECT NO.: M-8003 (699)			SHEET NO. 1

FOR INDEX OF SHEETS, SEE SHEET NO. 2

FOR LIST OF STATE AND LOCAL STANDARDS, SEE SHEET NO. 2

PROJECT LOCATED WITHIN THE VILLAGE OF WESTMONT

TRAFFIC DATA
 POSTED SPEED: 25MPH
 DESIGN SPEED: 30MPH
 CURRENT ADT (2006): 3,950 VPD
 DESIGN ADT (2030): 4,500 VPD

DESIGN DESIGNATION
COLLECTOR

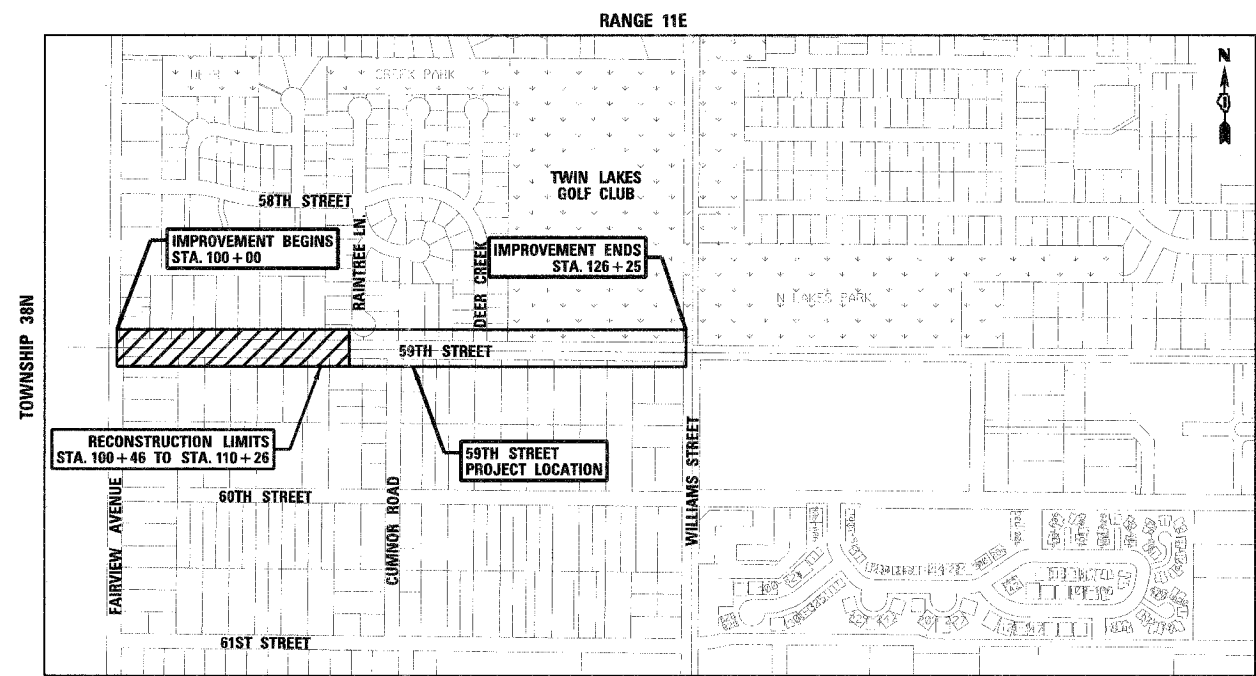
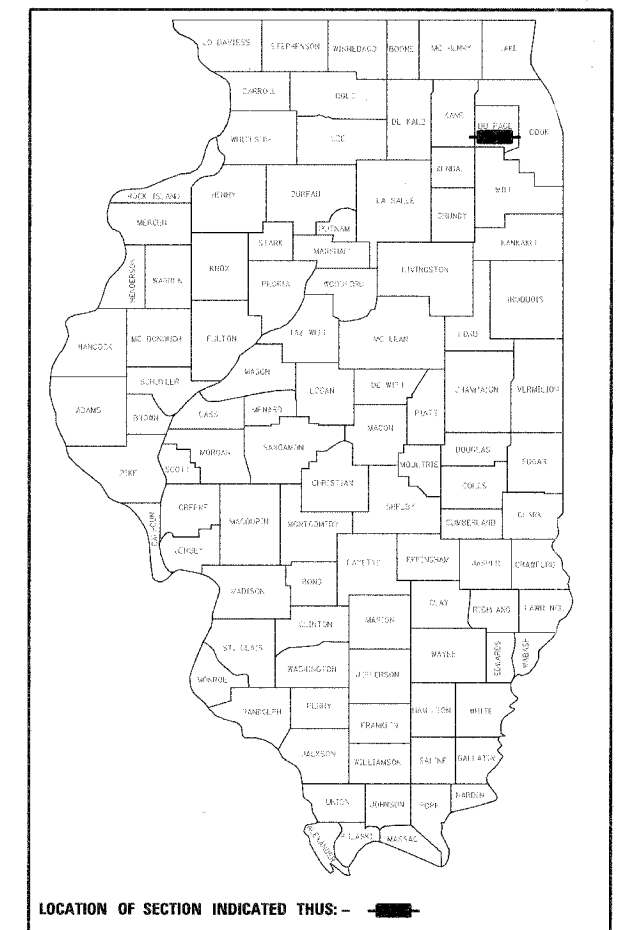
STATE OF ILLINOIS
 DEPARTMENT OF TRANSPORTATION
 DIVISION OF HIGHWAYS

**PLANS FOR PROPOSED
 FEDERAL AID PROJECT**

FAU 1512 (59TH STREET)
 Section No.: 05-00093-00-WR

FAIRVIEW AVENUE TO WILLIAMS STREET
 ROADWAY RECONSTRUCTION AND WIDENING

Project No.: M-8003 (699)
 DUPAGE COUNTY
 C-91-038-07



LOCATION MAP

SCALE: 1" = 0.08 MILES

TOWNSHIP: 38N
RANGE: 11E

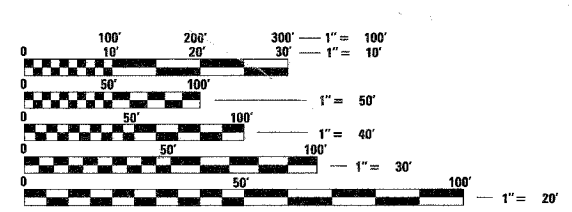
GROSS LENGTH OF PROJECT = 2,700 LINEAL FEET (0.51 MILES)
 NET LENGTH OF PROJECT = 2,700 LINEAL FEET (0.51 MILES)

IL DESIGN FIRM
 NO. 184-001310



EXP. 04/30/09

ASSOCIATE FIELD ENGINEER: JESSICA FELICIANO (847) 705-4487



FULL SIZE PLANS HAVE BEEN PREPARED USING STANDARD ENGINEERING SCALES. REDUCED SIZED PLANS WILL NOT CONFORM TO STANDARD SCALES. IN MAKING MEASUREMENTS ON REDUCED PLANS, THE ABOVE SCALES MAY BE USED.

J.U.L.I.E.
 JOINT UTILITY LOCATION INFORMATION FOR EXCAVATION
 1-800-892-0123


CONTRACT NO. 83985

STATE OF ILLINOIS
 DEPARTMENT OF TRANSPORTATION
 DIVISION OF HIGHWAYS

Approved: *[Signature]* 09/20 2007
 Village of Westmont, Village Engineer

Passed: November 6, 2007
[Signature]
 District 1 Engineer of Local Roads and Streets

Releasing for Bid Based on Limited Review: Nov. 7 2007
[Signature]
 Deputy Director of Highways, Region 1 Engineer



[Signature] 26 September 2007
 ANTHONY J. BRYANT, P.E.
 ILLINOIS REGISTRATION No. 062-056612
 EXPIRATION DATE: 11/30/2007
 APPLIES TO SHEETS 1-41 AND 54-72



[Signature] 26 September 2007
 DAVID E. MERTZ, P.E.
 ILLINOIS REGISTRATION No. 062-052068
 EXPIRATION DATE: 11/30/2007
 APPLIES TO SHEETS 42-53