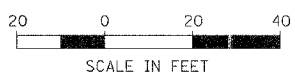
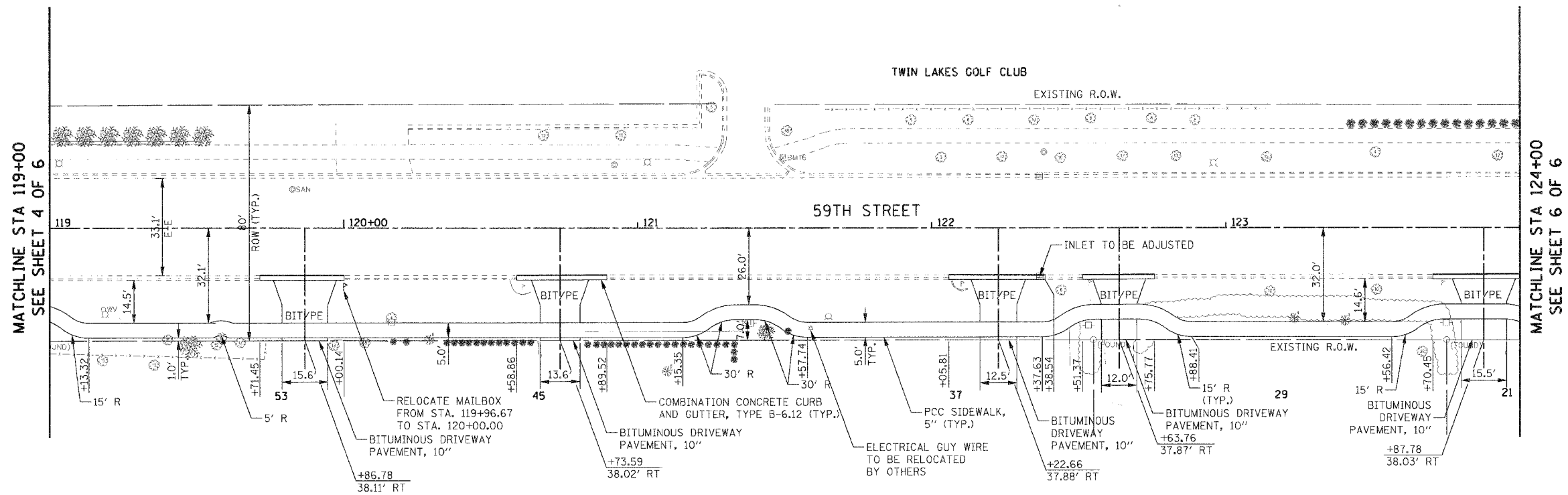
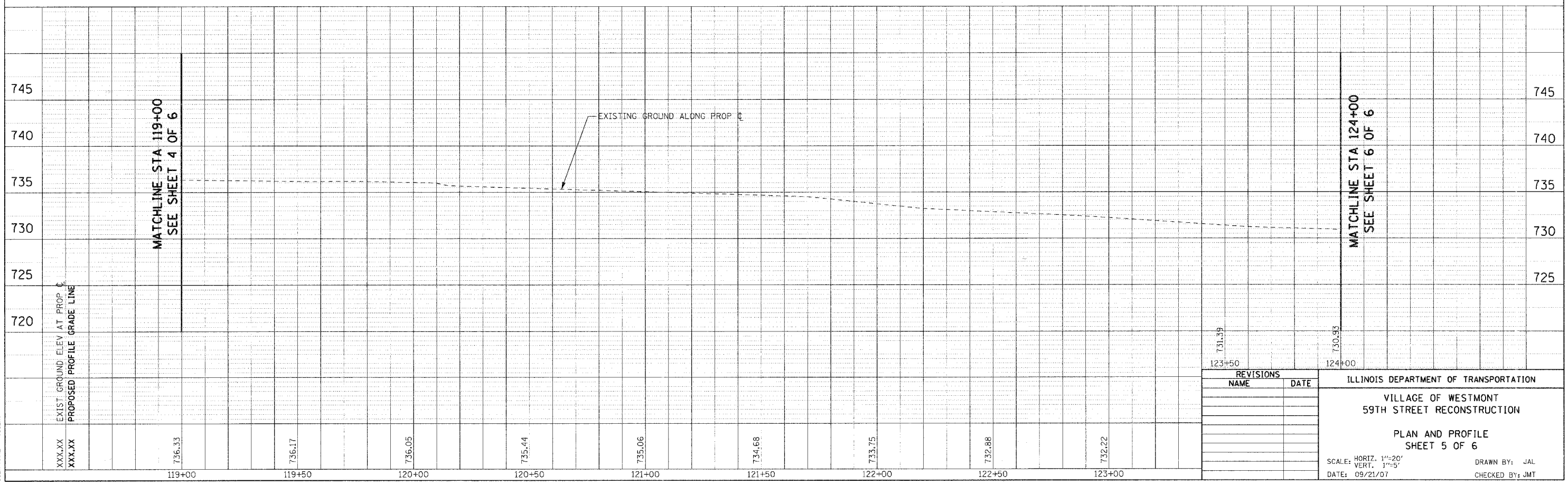


| F.A.U. RTE.                                     | SECTION        | COUNTY         | TOTAL SHEETS | SHEET NO. |
|---|----------------|----------------|--------------|-----------|
| 1512  | 05-00083-00-WR | DUPAGE         | 72           | 24        |
| STA. 119+00                                     |                | TO STA. 124+00 |              |           |
| FED. ROAD DIST. NO. 1 ILLINOIS FED. AID PROJECT |                |                |              |           |
| PROJECT NO.: M-8003 (699)                       |                |                |              |           |

|      |                    |    |      |
|------|--------------------|----|------|
| PLAN | SURVEYED           | BY | DATE |
|      | PLOTTED            |    |      |
|      | CHECKED            |    |      |
|      | NO. OF WAY CHECKED |    |      |
|      | ADD FILE NAME      |    |      |



|         |                           |    |      |
|---------|---------------------------|----|------|
| PROFILE | SURVEYED                  | BY | DATE |
|         | PLOTTED                   |    |      |
|         | CHECKED                   |    |      |
|         | NO. NOTED                 |    |      |
|         | STRUCTURE NOTATIONS SHOWN |    |      |



| REVISIONS |      |
|-----------|------|
| NAME      | DATE |
|           |      |
|           |      |
|           |      |
|           |      |
|           |      |

ILLINOIS DEPARTMENT OF TRANSPORTATION  
 VILLAGE OF WESTMONT  
 59TH STREET RECONSTRUCTION  
 PLAN AND PROFILE  
 SHEET 5 OF 6  
 SCALE: HORIZ. 1"=20'  
 VERT. 1"=5'  
 DATE: 09/21/07  
 DRAWN BY: JAL  
 CHECKED BY: JMT

PLOT DATE = #DATE#  
 FILE NAME = #FILE#  
 PLOT SCALE = #SCALE#  
 USER NAME = #USER#