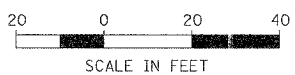
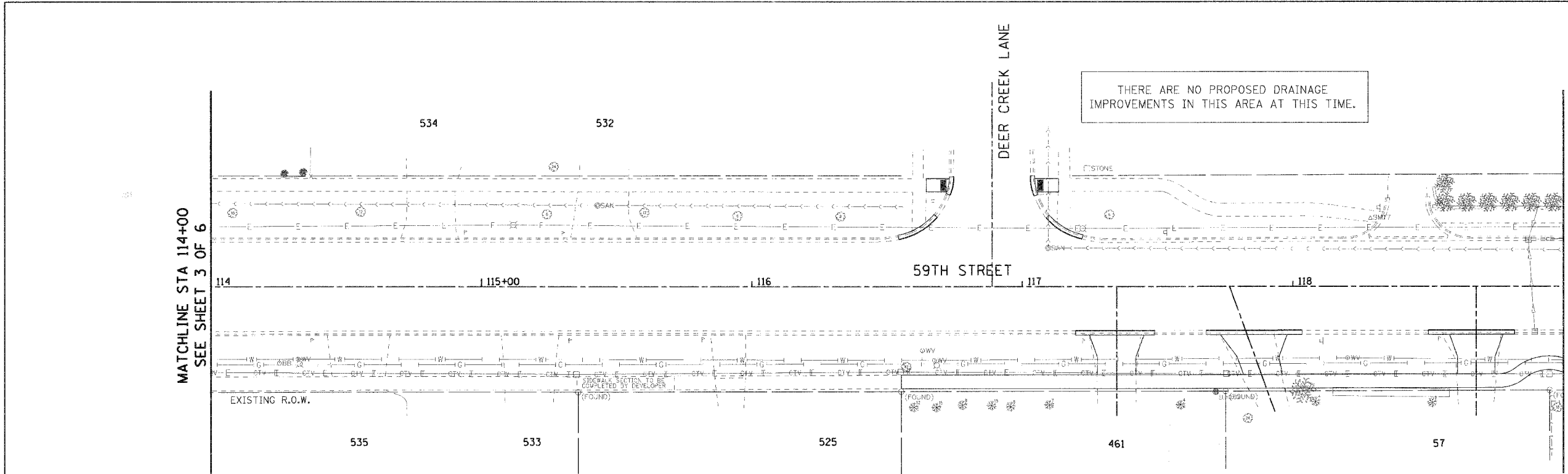
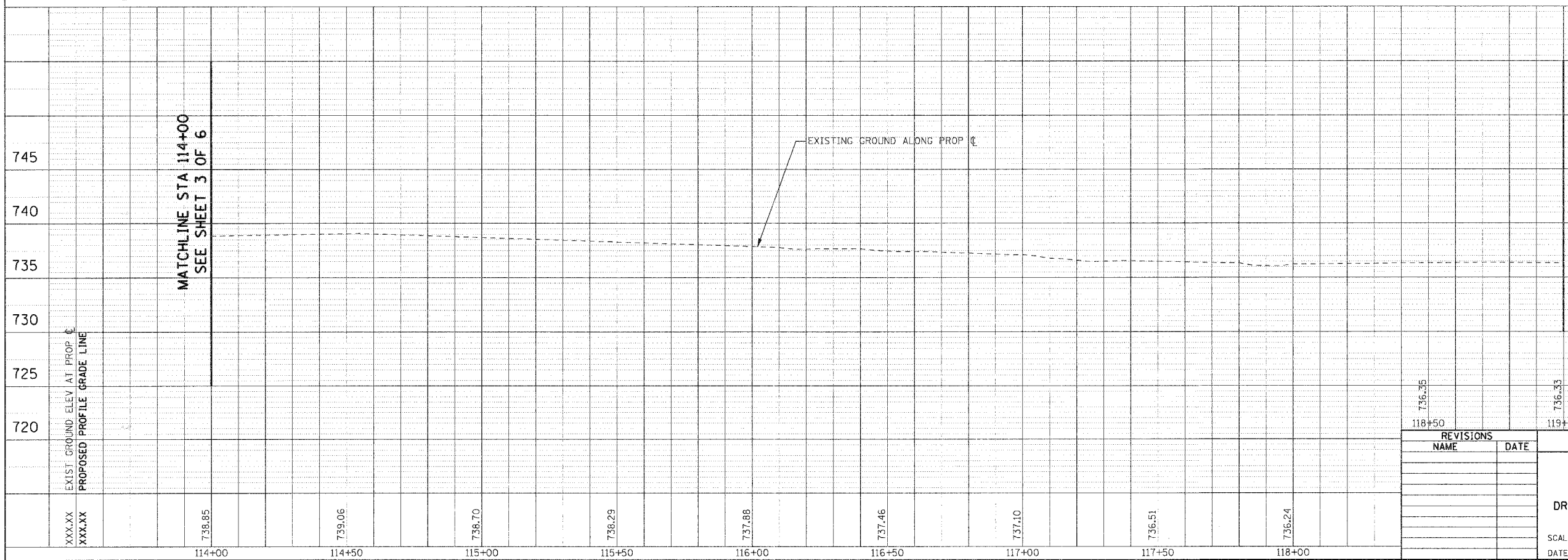


F.A.U. RTE.	SECTION	COUNTY	TOTAL SHEETS	SHEET NO.
1512	05-00093-00-WR	DUPAGE	72	32
STA. 114+00		TO STA. 119+00		
FED. ROAD DIST. NO. 1 ILLINOIS FED. AID PROJECT				
PROJECT NO.: M-8003 (699)				

PLAN	SURVEYED	DATE
	PLOTTED	
	CHECKED	
	BY	
	NO. OF WAY CHECKED	
	CADD FILE NAME	



PROFILE	SURVEYED	DATE
	PLOTTED	
	CHECKED	
	BY	
	NO. OF WAY CHECKED	
	STRUCTURE NOTATIONS CHKD	



REVISIONS	
NAME	DATE

ILLINOIS DEPARTMENT OF TRANSPORTATION
 VILLAGE OF WESTMONT
 59TH STREET RECONSTRUCTION
 DRAINAGE AND UTILITY PLAN AND PROFILE
 SHEET 4 OF 6
 SCALE: HORIZ. 1"=20'
 VERT. 1"=5'
 DATE: 09/21/07
 DRAWN BY: JMT
 CHECKED BY: AJB

PLOT DATE: #DATE#
 FILE NAME: #FILE#
 PLOT SCALE: #SCALE#
 USER NAME: #USER#