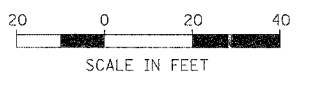
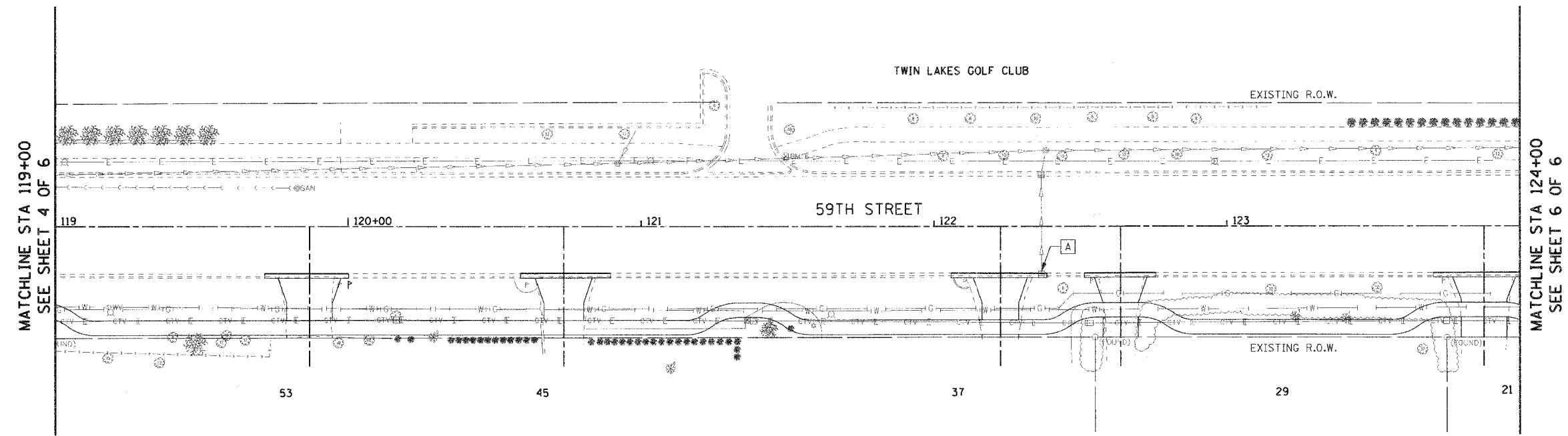
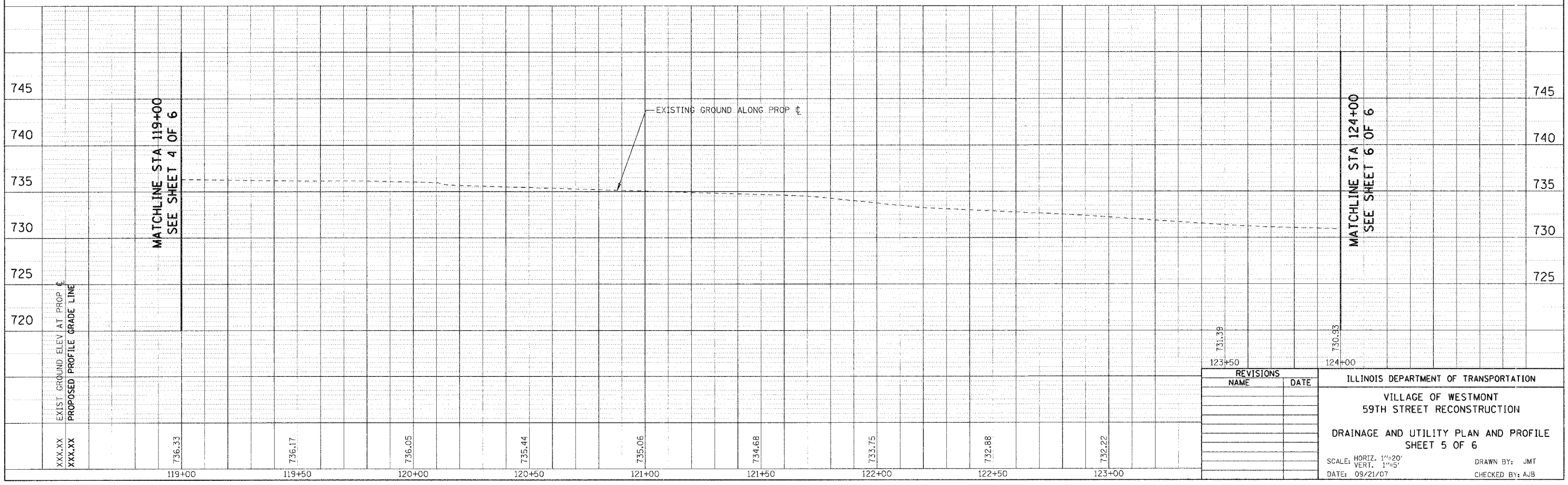


F.A.U. RTE.	SECTION	COUNTY	TOTAL SHEETS	SHEET NO.
1512	05-00093-00-WR	DUPAGE	72	33
STA. 119+00		TO STA. 124+00		
FED. ROAD DIST. NO. 1 ILLINOIS FED. AID PROJECT				
PROJECT NO.: M-8003 (699)				

PLAN	SURVEYED	BY	DATE
NO.	PLOTTED		
	CHECKED		
	RT. OF WAY CHECKED		
	CODE FILE NAME		



PROFILE	SURVEYED	BY	DATE
NO.	PLOTTED		
	CHECKED		
	STRUCTURE NOTATIONS CHKD		



PLOT DATE = #DATE#  
 FILE NAME = #FILE#  
 PLOT SCALE = #SCALE#  
 USER NAME = #USER#

REVISIONS	
NAME	DATE

ILLINOIS DEPARTMENT OF TRANSPORTATION  
 VILLAGE OF WESTMONT  
 59TH STREET RECONSTRUCTION  
 DRAINAGE AND UTILITY PLAN AND PROFILE  
 SHEET 5 OF 6  
 SCALE: HORIZ. 1"=20'  
 VERT. 1"=5'  
 DATE: 09/21/07  
 DRAWN BY: JMT  
 CHECKED BY: AJB