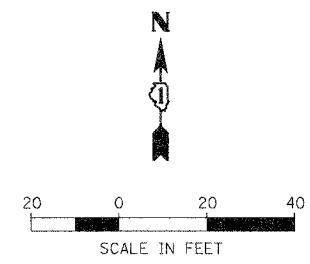
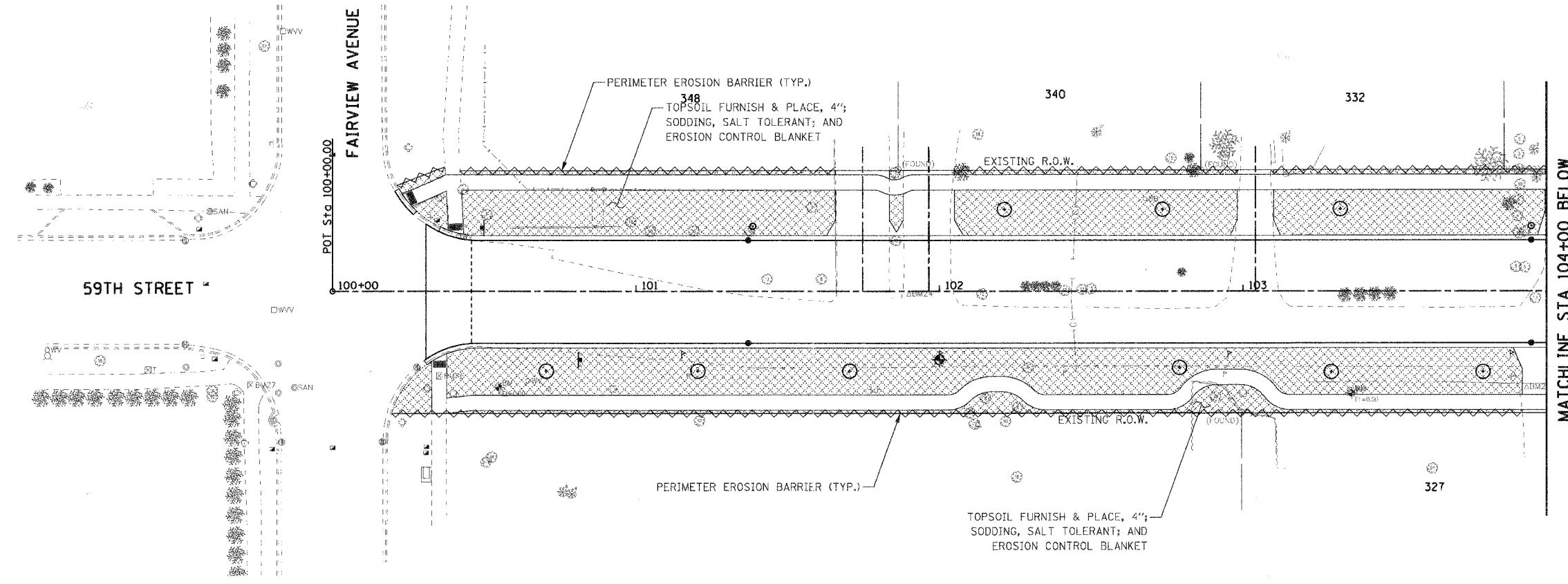





F.A.U. RTE.	SECTION	COUNTY	TOTAL SHEETS	SHEET NO.
1512	05-00093-00-WR	DUPAGE	72	36
STA. 100+00 TO STA. 109+00				
FED. ROAD DIST. NO. 1 ILLINOIS FED. AID PROJECT				
PROJECT NO.: M-6003 (699)				

PLAN	SURVEYED	DATE
	PLOTTED	
	CHECKED	
	BY	
	NO. OF MAY CHECKED	
	CAD FILE NAME	

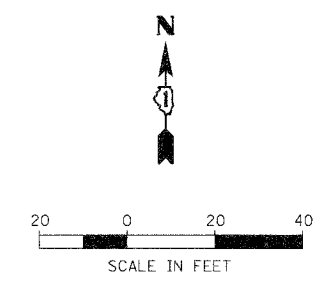
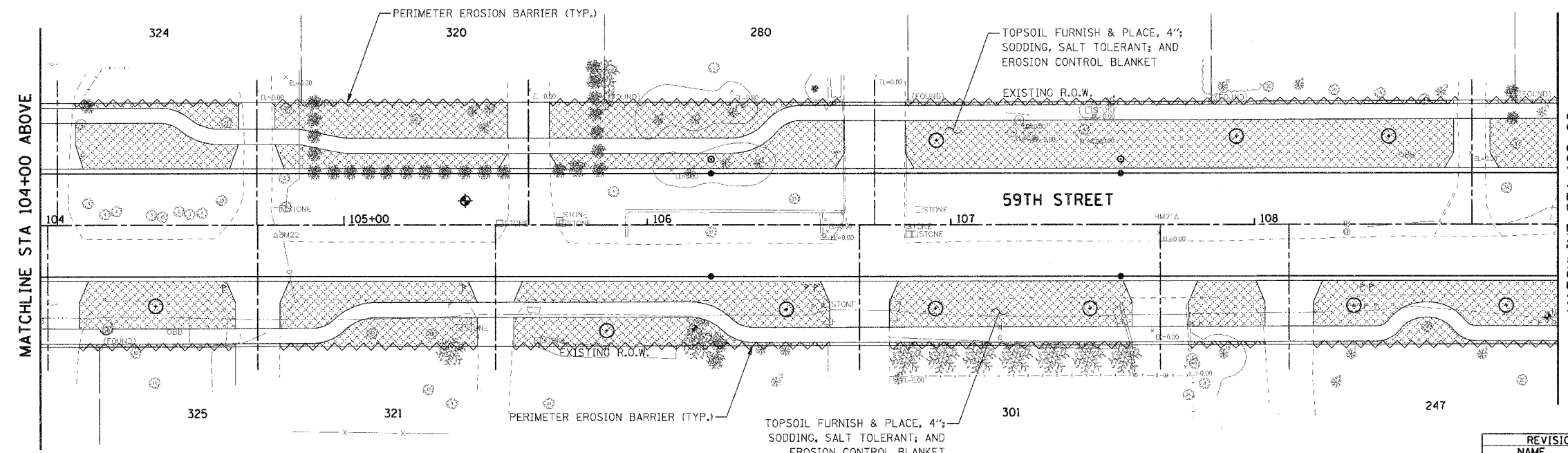


EROSION CONTROL AND LANDSCAPING LEGEND:

-  TOPSOIL FURNISH & PLACE, 4"; SODDING, SALT TOLERANT; AND EROSION CONTROL BLANKET
-  PERIMETER EROSION BARRIER
-  DECIDUOUS HARDWOOD TREE (SEE NOTE 1)

NOTE:
1. REFER TO THE TREE SCHEDULE SHEET FOR TREE SPECIES AND OTHER TREE REQUIREMENTS.

PROFILE	SURVEYED	DATE
	PLOTTED	
	CHECKED	
	BY	
	NO. OF MAY CHECKED	
	STRUCTURE NOTATIONS CHD	



REVISIONS		ILLINOIS DEPARTMENT OF TRANSPORTATION
NAME	DATE	
		VILLAGE OF WESTMONT 59TH STREET RECONSTRUCTION EROSION CONTROL AND LANDSCAPING PLAN SHEET 1 OF 3 SCALE: 1"=20' DATE: 09/21/07

PLOT DATE = #DATE#
FILE NAME = #FILE#
PLOT SCALE = #SCALE#
USER NAME = #USER#