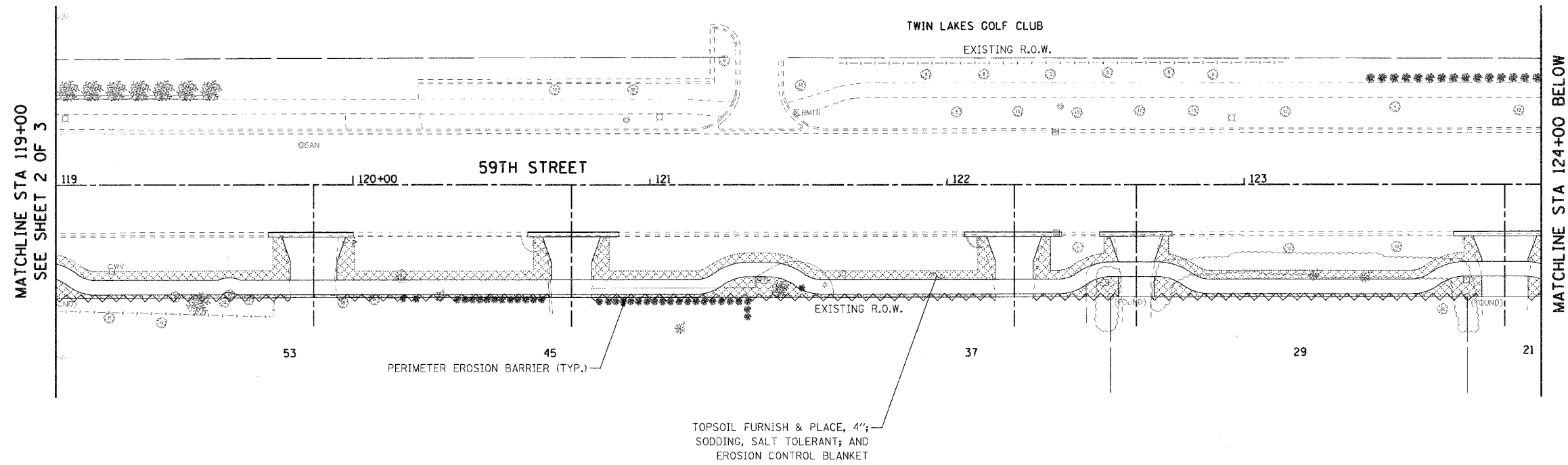
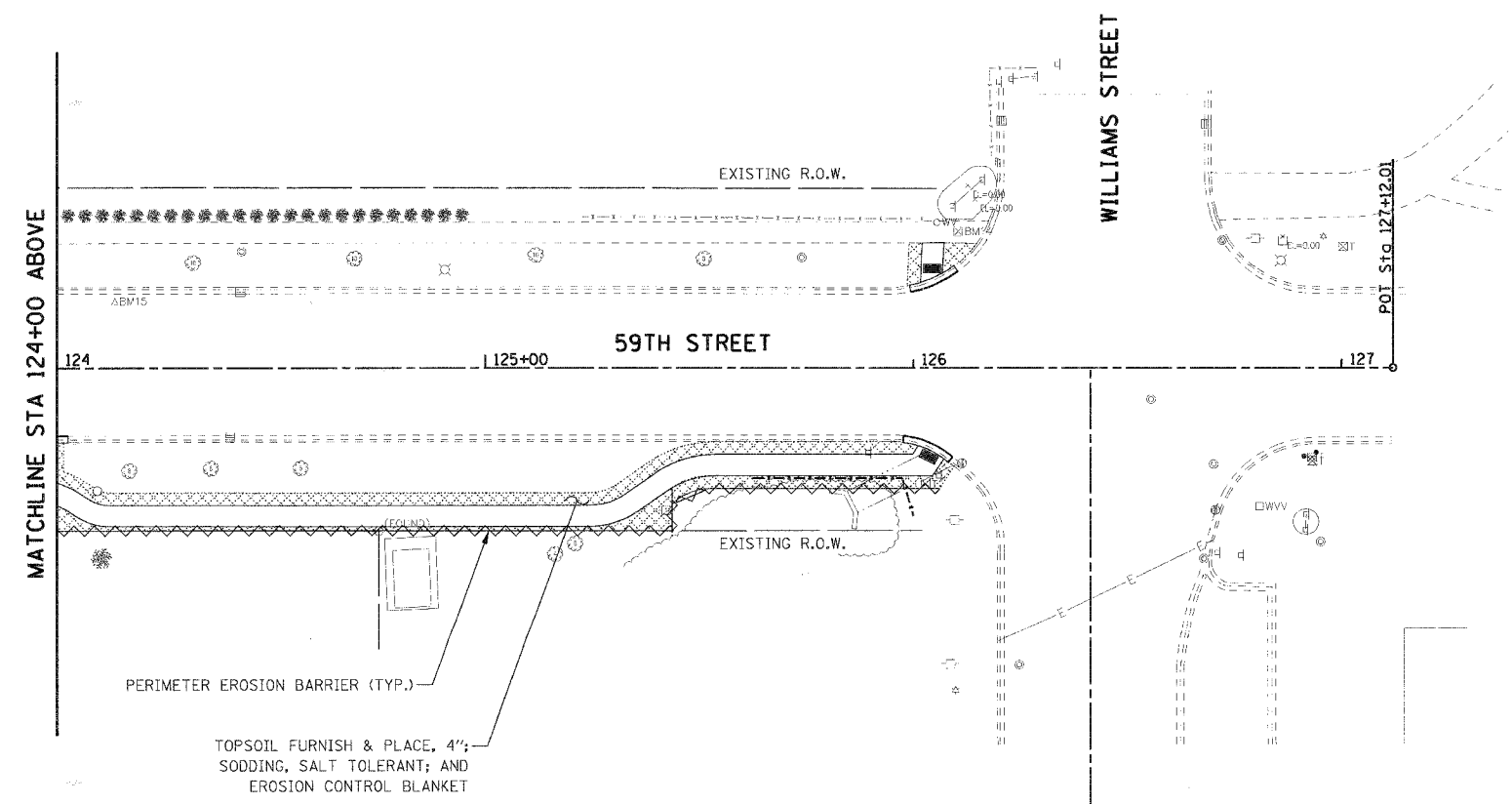


F.A.U. RTE.	SECTION	COUNTY	TOTAL SHEETS	SHEET NO.
1512	05-00093-00-WR	DUPAGE	72	38
STA. 119+00		TO STA. 127+00		
FED. ROAD DIST. NO. 1 ILLINOIS FED. AID PROJECT				
PROJECT NO.: M-8003 (699)				




PLAN	SURVEYED	BY	DATE
	PLOTTED		
	CHECKED		
	BY		
	NO.		



PROFILE	SURVEYED	BY	DATE
	PLOTTED		
	CHECKED		
	BY		
	NO.		



EROSION CONTROL AND LANDSCAPING LEGEND:

-  TOPSOIL FURNISH & PLACE, 4"; SODDING, SALT TOLERANT; AND EROSION CONTROL BLANKET
-  PERIMETER EROSION BARRIER
-  DECIDUOUS HARDWOOD TREE (SEE NOTE 1)

REVISIONS		ILLINOIS DEPARTMENT OF TRANSPORTATION
NAME	DATE	
		<p>VILLAGE OF WESTMONT 59TH STREET RECONSTRUCTION</p> <p>EROSION CONTROL AND LANDSCAPING PLAN SHEET 3 OF 3</p> <p>SCALE: 1"=20' DATE: 09/21/07</p> <p>DRAWN BY: JMT CHECKED BY: AJB</p>

PLOT DATE = #DATE#
 FILE NAME = #FILE#
 PLOT SCALE = #SCALE#
 USER NAME = #USER#