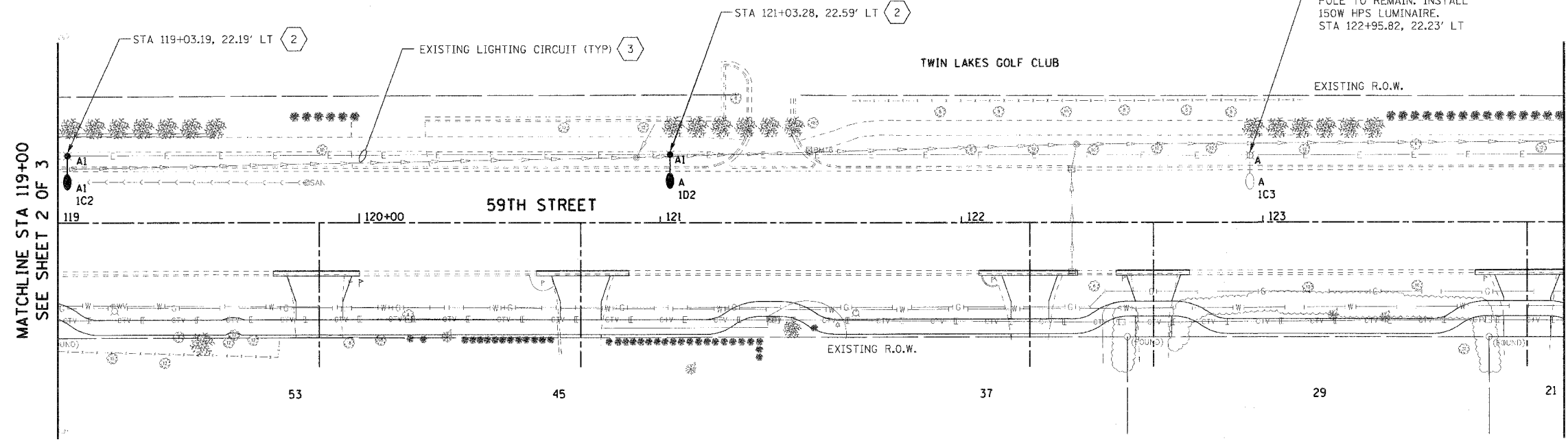
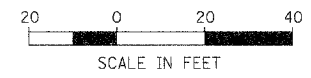


F.A.U. RTE.	SECTION	COUNTY	TOTAL SHEETS	SHEET NO.
1512	05-00093-00-WR	DUPAGE	72	48
STA. 119+00		TO STA. 127+00		
FED. ROAD DIST. NO. 1 ILLINOIS FED. AID PROJECT				
PROJECT NO.: M-8003 (699)				

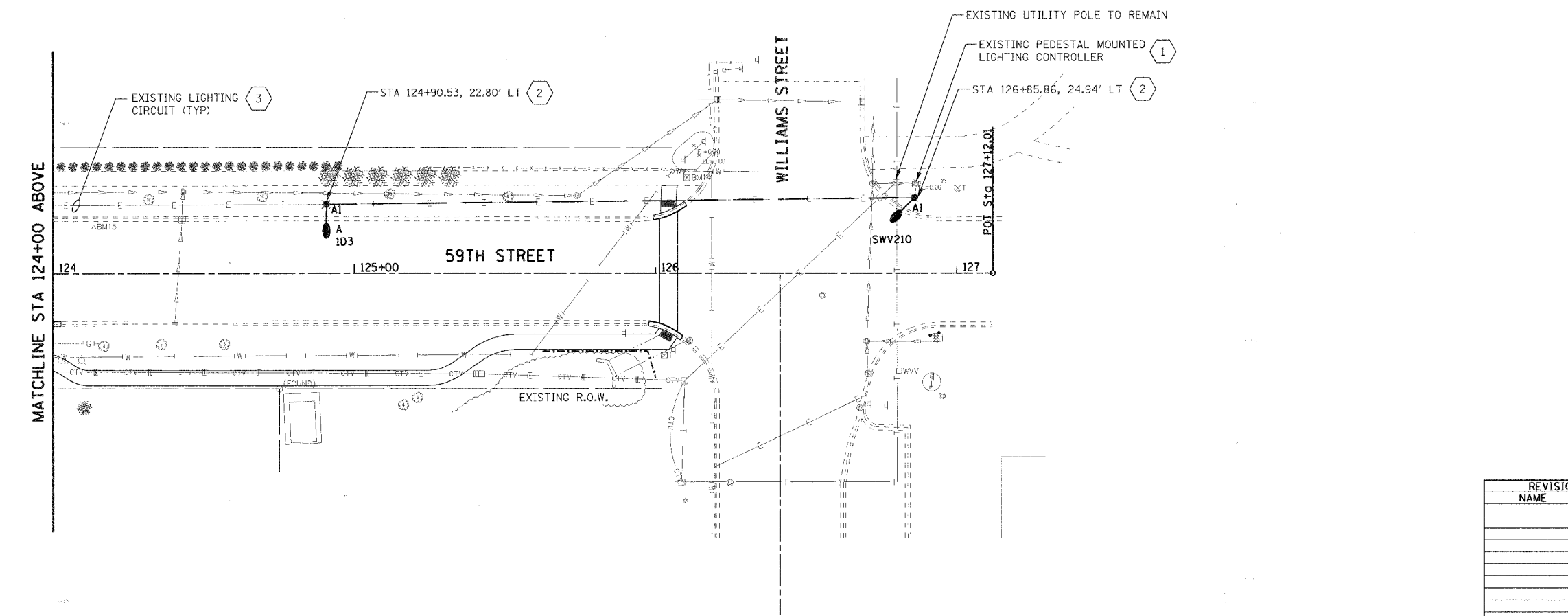


GENERAL NOTES:

1. REFER TO DRAWING E-01 FOR GENERAL NOTES, LEGEND AND ABBREVIATIONS.
2. EXISTING LIGHT POLE AND ASSOCIATED CIRCUIT, CABLE, FOUNDATION, FIXTURE, ETC. TO REMAIN.
3. LOCATION OF EXISTING LIGHT POLES ARE APPROXIMATE. FIELD VERIFY EXACT LOCATION.

KEY NOTES:

- 1 EXISTING PEDESTAL MOUNTED LIGHTING CONTROLLER TO REMAIN.
- 2 PROVIDE NEW LIGHT POLE AND LIGHT FIXTURE IN ACCORDANCE WITH DETAILS ON SHEET E-08
- 3 EXISTING LIGHTING CIRCUIT TO REMAIN.



REVISIONS		ILLINOIS DEPARTMENT OF TRANSPORTATION
NAME	DATE	
		VILLAGE OF WESTMONT 59TH STREET RECONSTRUCTION PROPOSED LIGHTING PLAN SHEET 3 OF 3 SCALE: 1"=20' DATE: 05/21/07
DRAWN BY: FO		CHECKED BY: DEM

PLAN	SUBMITTED	DATE
NOTE BOOK	PLOTTED	BY
NO.	CHECKED	
	RT. OF WAY CHECKED	
	CADD FILE NAME	

PROFILE	SUBMITTED	DATE
NOTE BOOK	PLOTTED	BY
NO.	CHECKED	
	STRUCTURE NOTATIONS CHD	

PLOT DATE: *DATE*
 FILE NAME: *FILE*
 PLOT SCALE: *SCALE*
 USER NAME: *USER*