


F.A.U. RTE.	SECTION	COUNTY	TOTAL SHEETS	SHEET NO.
2993	05-00094-00-WR	DUPAGE	67	20
STA. 122+00		TO STA. 127+14.14		
FED. ROAD DIST. NO. 1 ILLINOIS FED. AID PROJECT				
PROJECT NO.: M-8003 (707)				

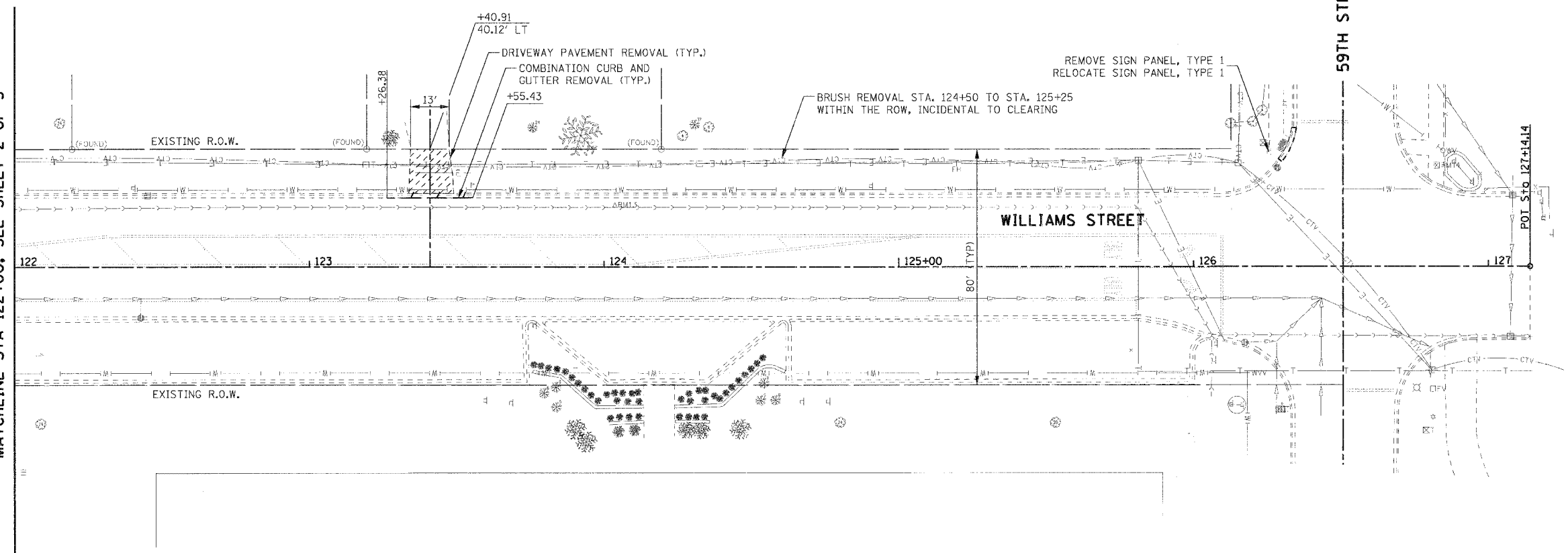


PLAN	SURVEYED	BY	DATE
	NOTED		
	CHECKED		
	RT. OF WAY		
	CADD FILE NAME		











PROFILE	SURVEYED	BY	DATE
	NOTED		
	CHECKED		
	STRUCTURE		
	NOTATIONS		

PLOT DATE = #DATE#  
 FILE NAME = #FILE#  
 PLOT SCALE = #SCALE#  
 USER NAME = #USER#

MATCHLINE STA 122+00, SEE SHEET 2 OF 3



**REMOVAL LEGEND:**

-  BITUMINOUS PAVEMENT REMOVAL
-  SIDEWALK REMOVAL
-  DRIVEWAY PAVEMENT REMOVAL
-  PAVED SHOULDER REMOVAL
-  SHOULDER REMOVAL
-  PARKWAY REMOVAL (PAID FOR AS: XXXX)
-  COMBINATION CURB AND GUTTER REMOVAL
-  TREE REMOVAL
-  TREE PROTECTION
-  SAPLING (LESS THAN 6" DIA.), SHRUB, AND BUSH REMOVAL; CONSIDERED INCIDENTAL TO CLEARING

REVISIONS		ILLINOIS DEPARTMENT OF TRANSPORTATION
NAME	DATE	
		VILLAGE OF WESTMONT WILLIAMS STREET RECONSTRUCTION  REMOVAL PLAN SHEET 3 OF 3  SCALE: 1:20 DATE: 09/21/07

DRAWN BY: JAL  
 CHECKED BY: JMT