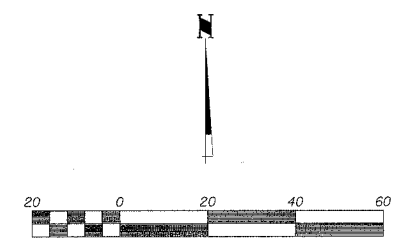
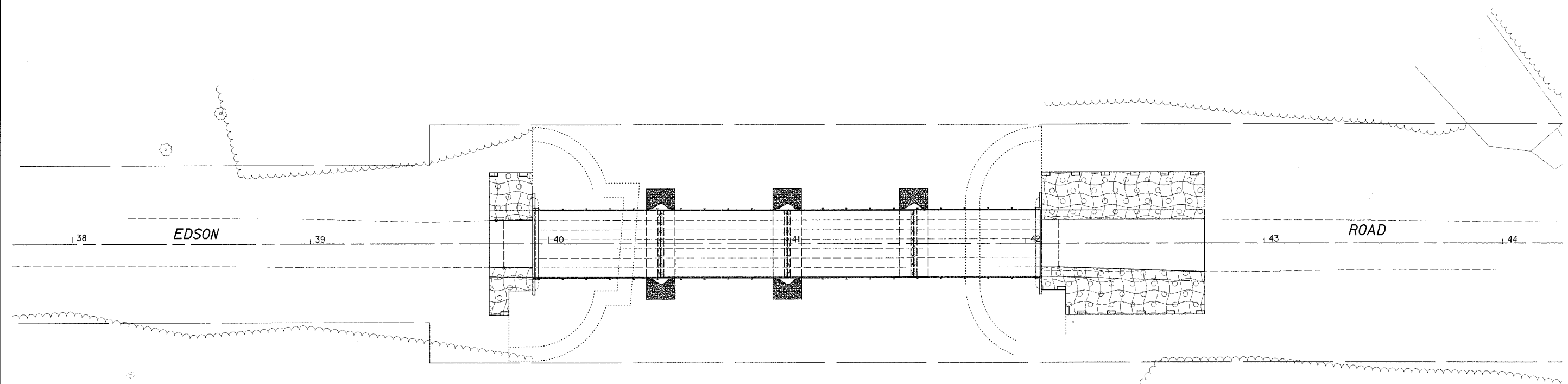

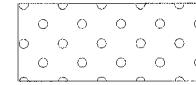
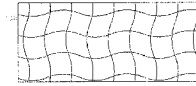


ROUTE	SECTION	COUNTY	SHEET	TOTAL SHEETS
TR 61A	06-15118-01-BR	OGLE	14	4
	06-02121-01-BR	WINNEBAGO		
FED. ROAD DIST. NO. 7	BILLINGS	FED. AID PROJECT	BHOS-141641	



LEGEND

-  Perimeter Erosion Barrier
-  Seeding, Class 2 (Special)
-  Erosion Control Blanket

BILL OF MATERIAL

Item	Unit	Quantity
Seeding, Class 2 (Special)	Acre	0.08
Erosion Control Blanket	Sq. Yd.	373
Perimeter Erosion Barrier	Foot	173

EROSION CONTROL NOTES

- Perimeter Erosion Barrier shall comply with Section 280 of the Standard Specifications and shall be placed as shown on the Erosion Control Plan and in accordance with stations shown on the Schedule Of Quantities sheet or as directed by the Engineer.
- For Seeding, Class 2 (Special) see Special Provisions.
- Erosion Control Blanket shall be placed in regions as shown on this Erosion Control Plan sheet and in accordance with Section 251 of the Standard Specifications for Road and Bridge Construction.
- The use of green dye in the Erosion Control Blanket is not acceptable.
- The use of asphalt as a binder is not acceptable.
- Mulch shall be placed over the entire seeded region.
- The soil erosion and sediment control practices will be inspected weekly and after 1/2" of rain or more by the individual on site in charge of soil erosion and sediment control during the construction of the project.
- Silt Fence shall be installed following the completion and stabilization of all areas adjacent to the on-site drainages. The Silt Fence will remain in place until the contributing area is stabilized.
- Stockpiles of soil and other building materials to remain in place more than three (3) days shall be furnished with erosion and sediment control measures (i.e. Perimeter Silt Fence). Stockpiles to remain in place for 30 days or more shall receive Temporary Seeding.

EROSION CONTROL PLAN
EDSON ROAD (TR 61A) OVER
SOUTH BRANCH KISHWAUKEE RIVER
STA. 41+00 (071-3304)
SECTION 06-15118-01-BR
MONROE ROAD DISTRICT
OGLE COUNTY
SECTION 06-02121-01-BR
CHERRY VALLEY ROAD DISTRICT
WINNEBAGO COUNTY
 WHA # 1092D06