
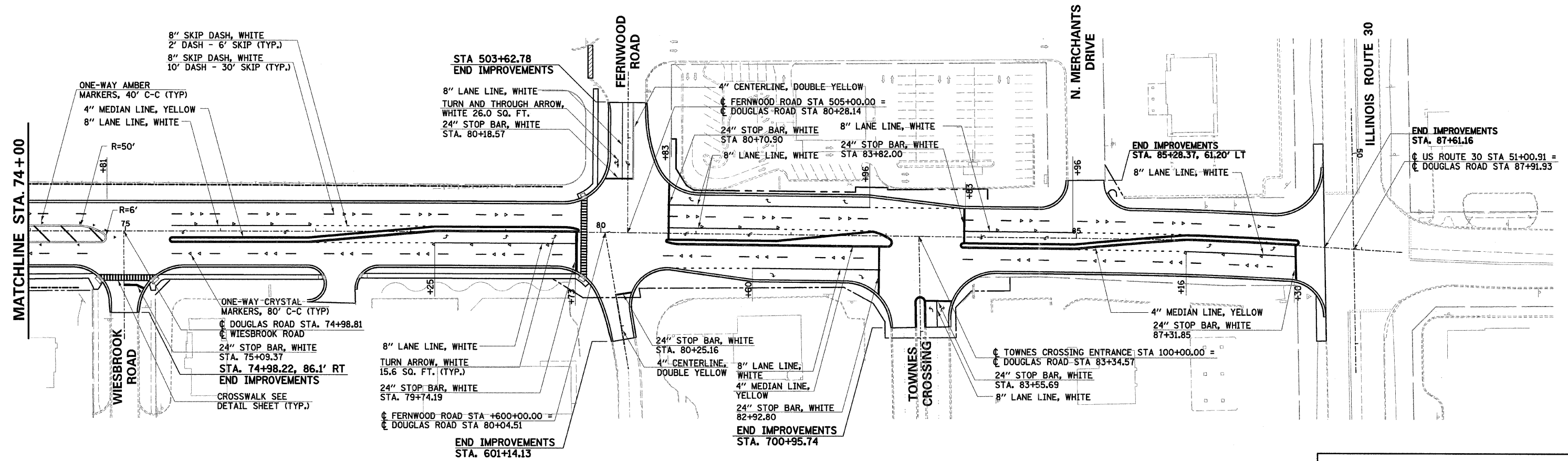
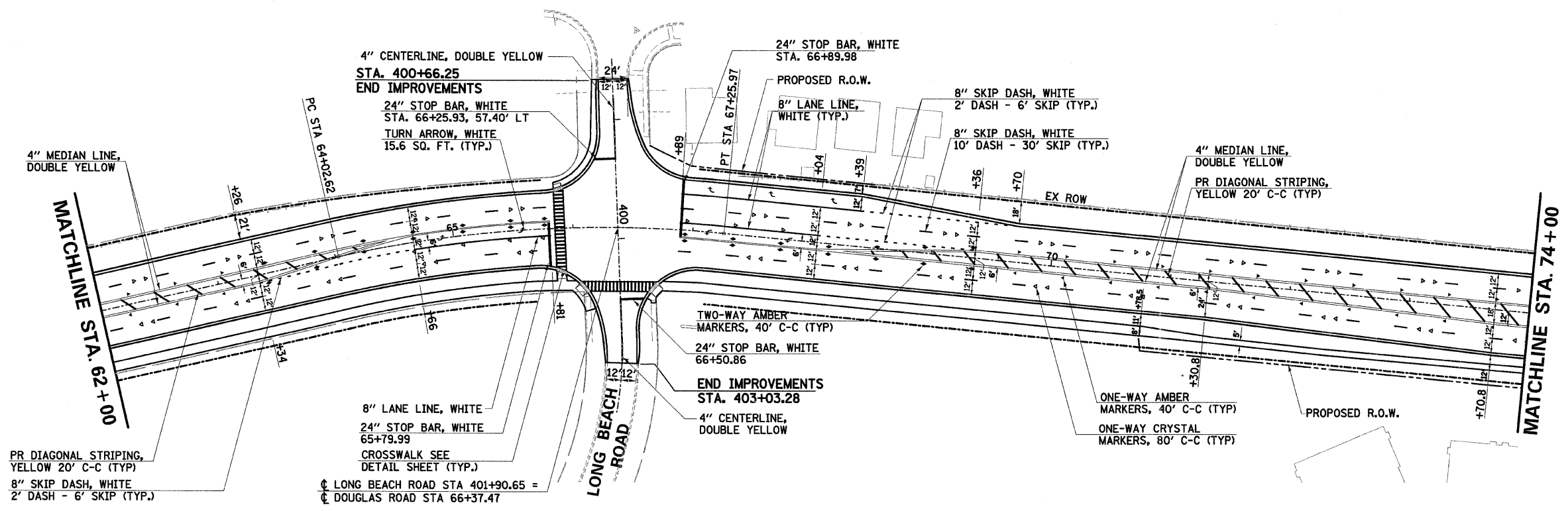


F.A.U. RTE.	SECTION	COUNTY	TOTAL SHEETS	SHEET NO.
2508	02-00039-00-PV	KENDALL	146	70
STA.	TO STA.			
FED. ROAD DIST. NO.	ILLINOIS	FED. AID PROJECT	87333	



PLAN	SURVEYED	DATE
	PLOTTED	
	CHECKED	
	BY	
	NO.	

PROFILE	SURVEYED	DATE
	PLOTTED	
	CHECKED	
	BY	
	NO.	



ILLINOIS DEPARTMENT OF TRANSPORTATION
F.A.U. 2508 - DOUGLAS ROAD
(U.S. RTE 34 TO U.S. RTE 30)

PAVEMENT MARKING PLAN

SCALE: VERT. 1"=50'
 DATE: _____

DRAWN BY: _____
 CHECKED BY: _____

252222 AM
 3/28/2007
 Y:\jbsa\m\11\2008\010742_douglas\ced\fr_dwg\742.pml3.dgn