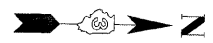
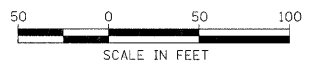


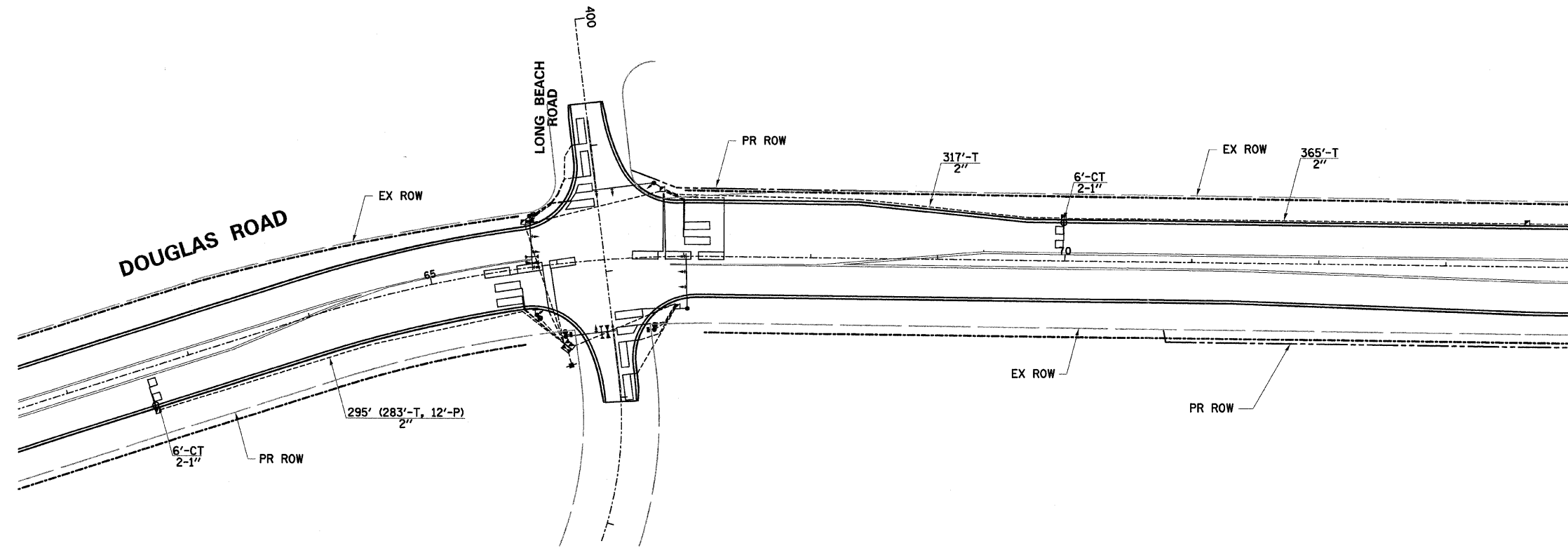
F.A.U. RTE.	SECTION	COUNTY	TOTAL SHEETS	SHEET NO.
2508	02-00039-00-PV	KENDALL	146	93
STA.		TO STA.		
FED. ROAD DIST. NO.	ILLINOIS	FED. AID PROJECT		

87333



PLAN	SURVEYED	DATE
NOTE BOOK NO.	PLOTTED	BY
	RT. OF WAY CHECKED	
	CONV. FILE NAME	

PROFILE	SURVEYED	DATE
NOTE BOOK NO.	PLOTTED	BY
	STR. NOTATION CHECKED	
	STRUCTURE	



INTERCONNECT PLAN LEGEND

	PROPOSED	EXISTING
CONTROLLER	☒	☒
HANDHOLE	☑	☑ "E"
DOUBLE HANDHOLE	☒	☒ "E"
G.S. CONDUIT IN TRENCH OR PUSHED	---	---
DETECTOR LOOP	□	□
COMMON TRENCH	CT	
UNIT DUCT	UD	
SYSTEM	S	
INTERSECTION	IP	

ILLINOIS DEPARTMENT OF TRANSPORTATION
F.A.U. 2508 - DOUGLAS ROAD
(U.S. RTE 34 TO U.S. RTE 30)
TRAFFIC SIGNAL INTERCONNECT PLAN

SCALE: VERT. _____
 HORIZ. _____
 DATE _____ DRAWN BY _____
 CHECKED BY _____

2:52:32 AM
 3/28/2007
 \\fsa\m\m\m\2000\010742_douglas\cd\fin_dwg\142.sig_intl.dgn