


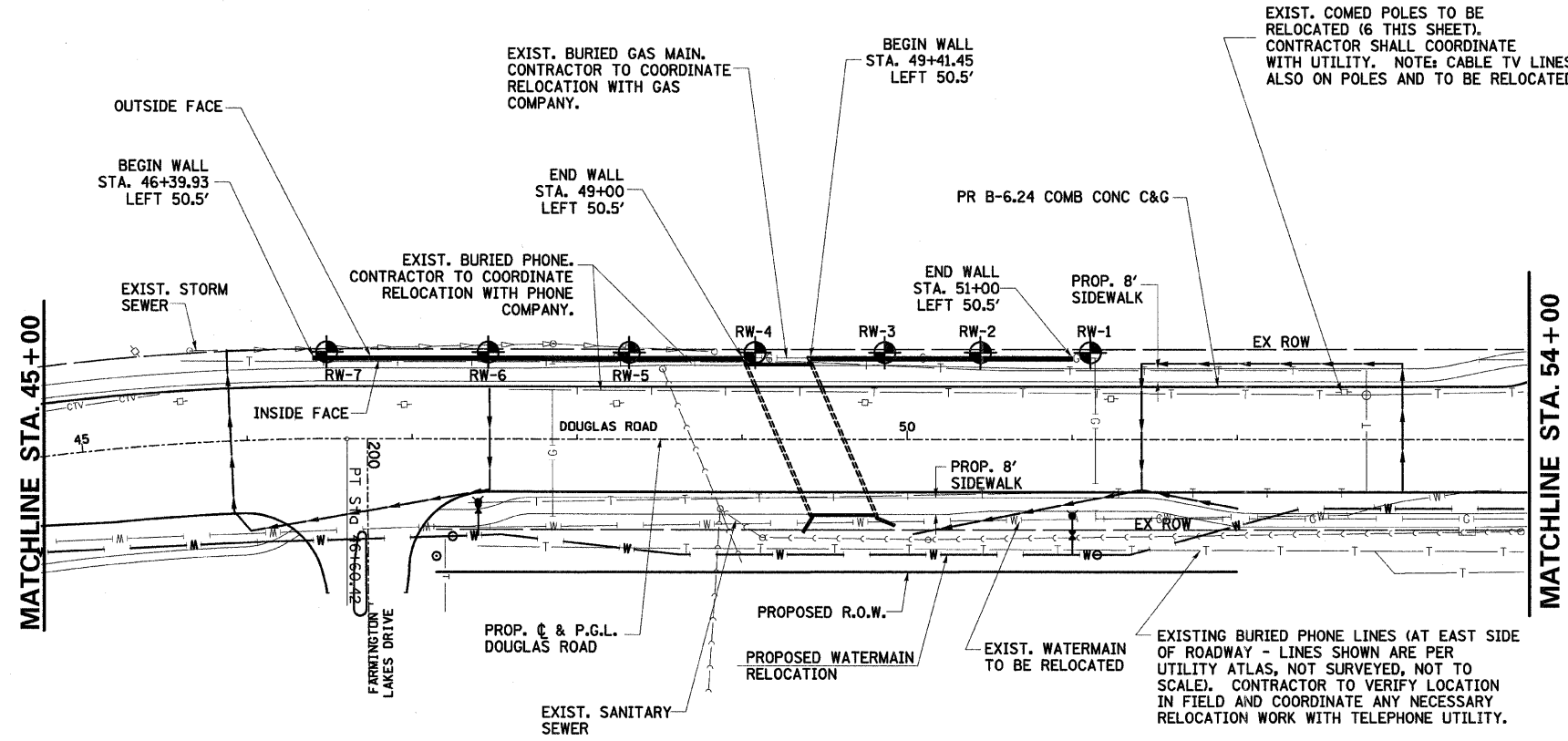
F.A.U. RTE.	SECTION	COUNTY	TOTAL SHEETS	SHEET NO.
2508	02-00039-00-PV	KENDALL	146	114
STA.	TO STA.			
FED. ROAD DIST. NO.	ILLINOIS	FED. AID PROJECT		
SW-01			87333	



PLAN	DATE
BY	
NO.	
NO.	
NO.	

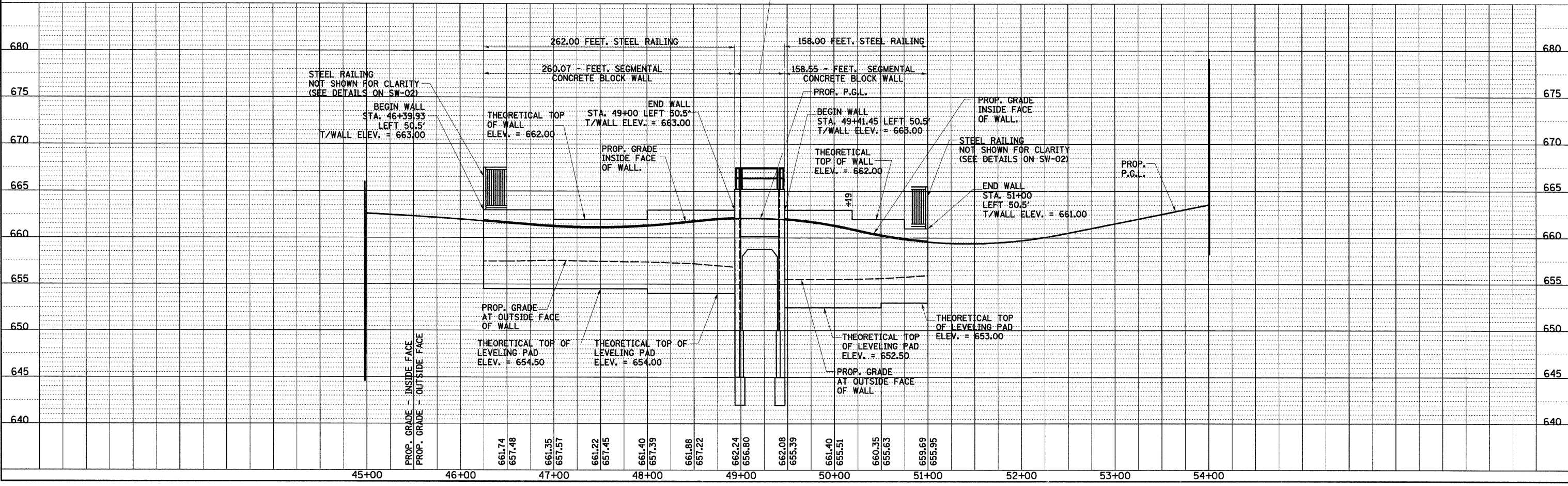
PROFILE	DATE
BY	
NO.	
NO.	
NO.	

8/11/08  
8/11/08  
8/11/08



**SEGMENTAL CONCRETE BLOCK WALL NOTES:**

- TOP OF WALL ELEVATIONS SHOWN IN PROFILE THIS SHEET ARE MINIMUM TOP OF WALL ELEVATIONS. CONTRACTOR TO PROVIDE STEPS IN TOP OF WALL ELEVATIONS TO MEET OR EXCEED TOP OF WALL ELEVATIONS SHOWN, UNLESS OTHERWISE APPROVED BY THE ENGINEER.
  - BOTTOM OF WALL ELEVATIONS SHALL EXTEND AT LEAST 3'-0" BELOW GRADE AT OUTSIDE FACE OF WALL.
  - SEE SEGMENTAL CONCRETE BLOCK WALL SPECIAL PROVISION FOR DESIGN CRITERIA AND REQUIREMENTS.
  - WORK THIS SHEET WITH SHEETS S-01 THRU S-13 AND SW-02.
  - OFFSETS IN PLAN ARE TO OUTSIDE FACE OF WALL AT BASE OF WALL.
  - QUANTITY OF SEGMENTAL CONCRETE BLOCK WALL = 3,530 SQ. FT.
  - QUANTITY OF STEEL RAILING = 420 FT.
  - QUANTITY OF ANTI-GRAFFITI COATING = 2,300 SQ. FT. SEE ANTI-GRAFFITI COATING SPECIAL PROVISION FOR REQUIREMENTS.
- ⊙ = SOIL BORING LOCATION (SEE SPECIFICATIONS FOR BORING LOGS)



DOUGLAS ROAD STA. 45+00 TO STA. 54+00 - RETAINING WALL DETAILS