

4:28:49 AM
3/28/2007
7:41 Johnson 11/16/05 16:05:42

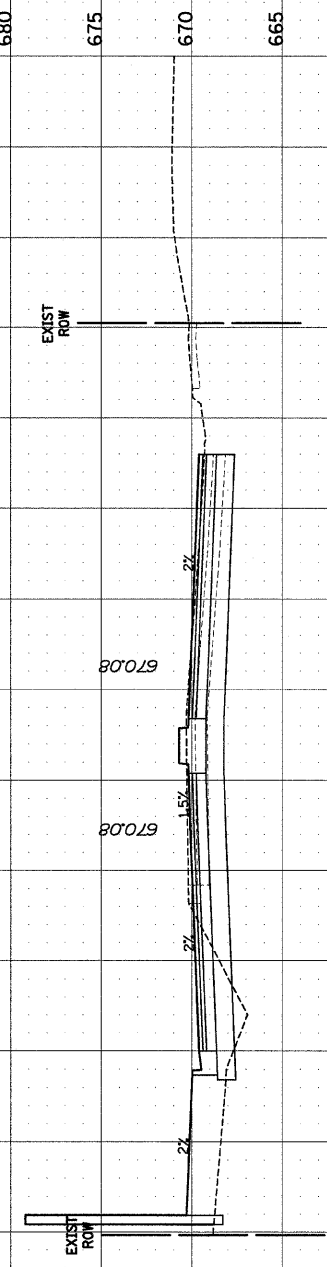
ORIGINAL SURVEY
SERIES PLOTTED DATE
NOTE BOOK AREAS CHECKED

FINAL SURVEY
SERIES PLOTTED DATE
NOTE BOOK AREAS CHECKED

BY DATE

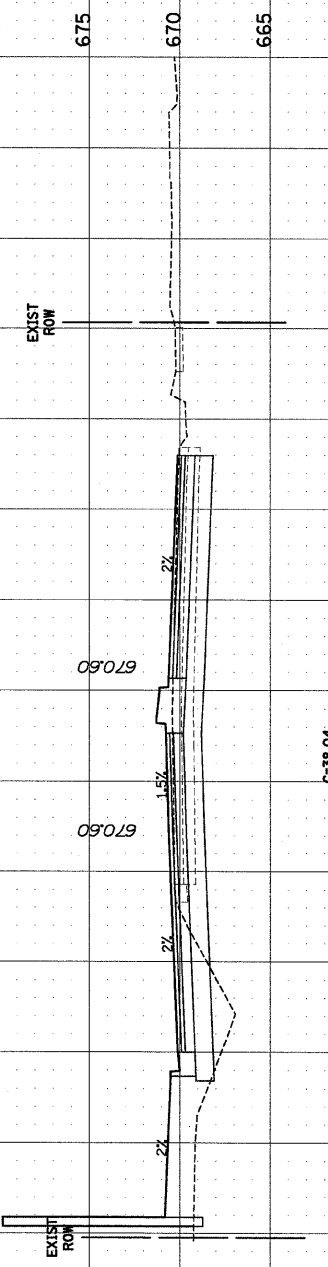
680
675
670
665

680
675
670
665
77+50.00



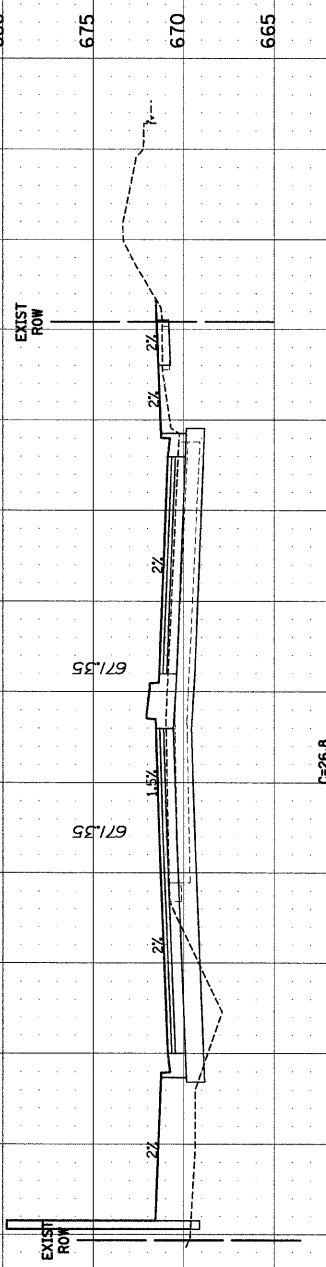
680
675
670
665

680
675
670
665
77+00.00



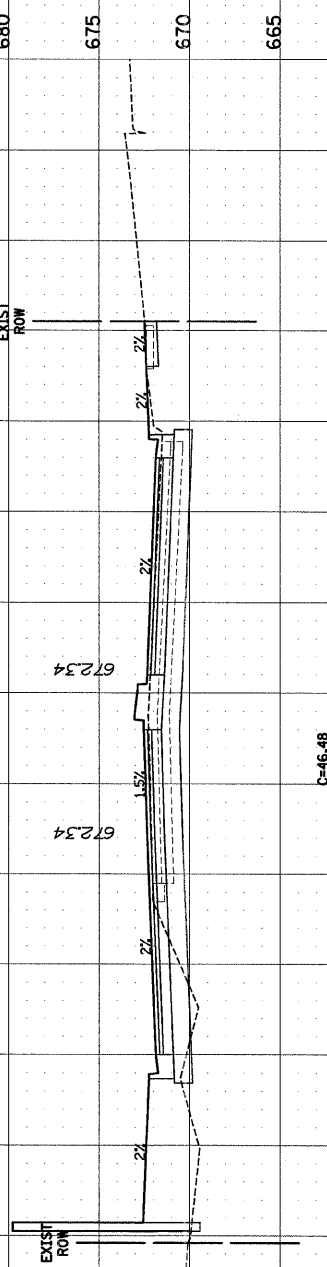
680
675
670
665

680
675
670
665
76+50.00



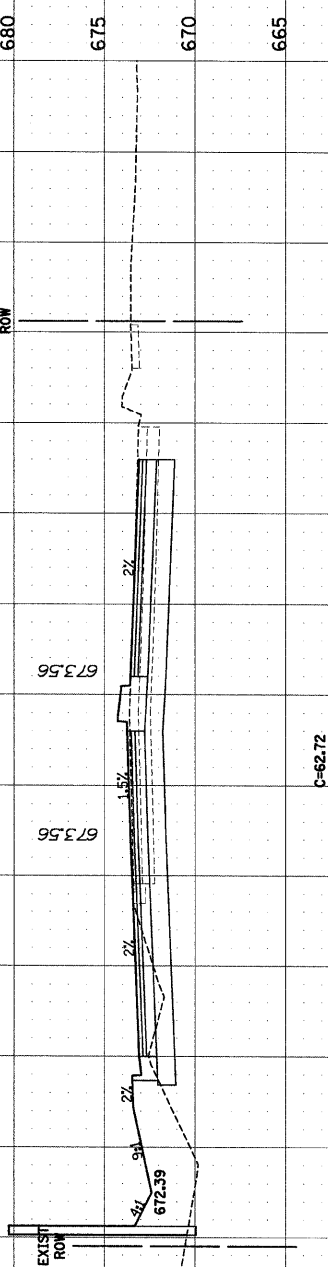
680
675
670
665

680
675
670
665
76+00.00



680
675
670
665

680
675
670
665
75+50.00



F.A.U. RTE.	SECTION	COUNTY	TOTAL SHEETS	SHEET NO.
2508	02-00039-00-PV	KENDALL	146	142
STA. 75+50.00		TO STA. 77+50.00		
FED. ROAD DIST. NO.	ILLINOIS	FED. AID PROJECT		

DOUGLAS ROAD

80 70 60 50 40 30 20 10 0 10 20 30 40 50 60 70