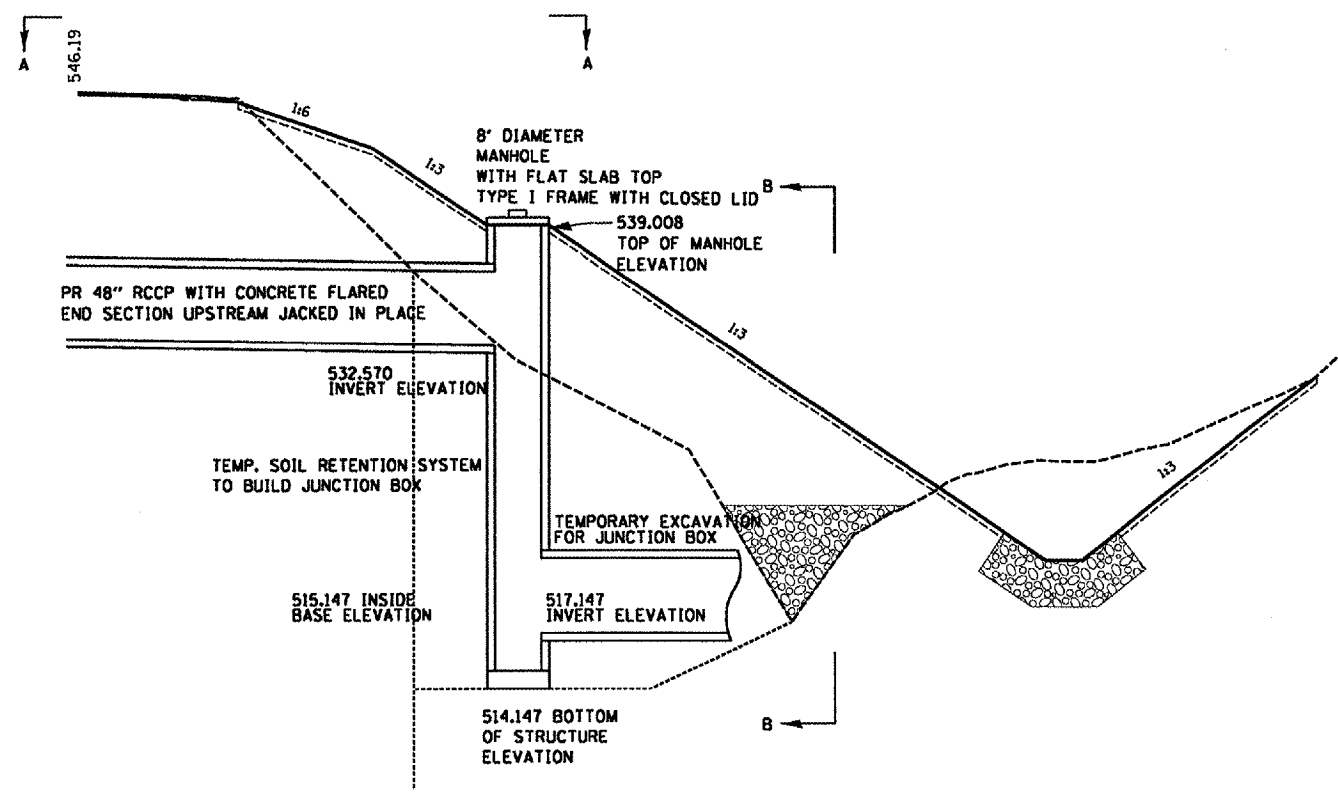
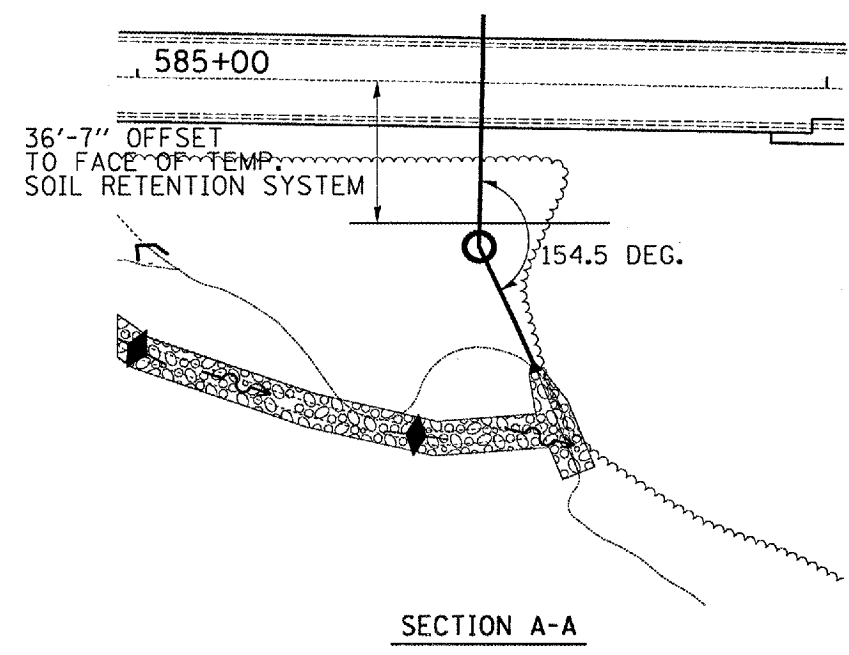


F.A.P. RTE.	SECTION	COUNTY	TOTAL SHEETS	SHEET NO.
315	-	FULTON	324	96
STA.		TO STA.		
FED. ROAD DIST. NO.		ILLINOIS	FED. AID PROJECT	

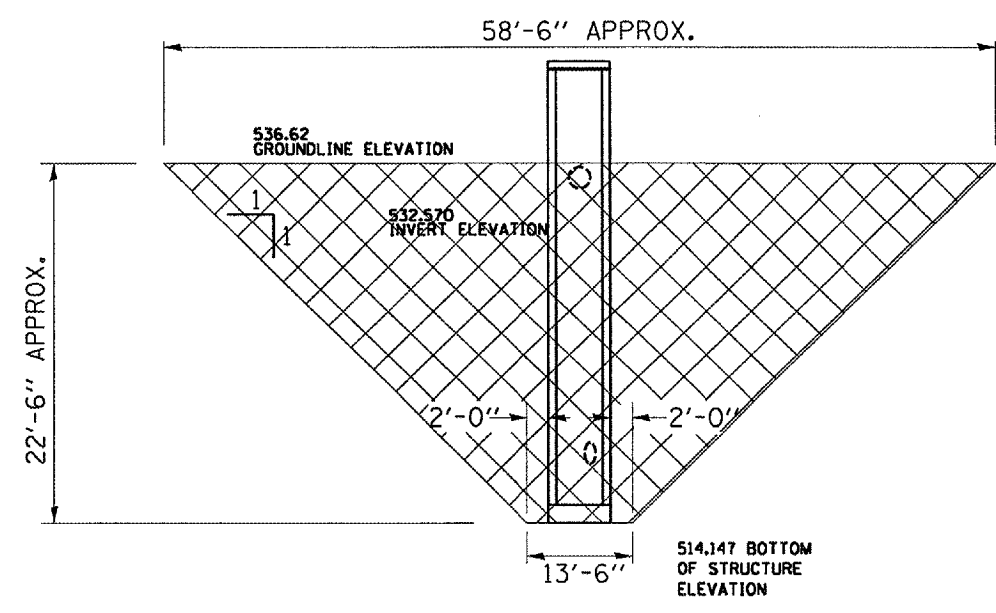
*109W-1,RS-2,110W,RS-1



NOTE
 TEMPORARY SOIL RETENTION SYSTEM WILL BE USED TO RETAIN SOIL BEHIND THE PROPOSED MANHOLE DROP STRUCTURE IN ORDER TO CONSTRUCT THE BASE PAD, INLET AND OUTLET PIPES, MANHOLE, AND BACKFILL AROUND THE STRUCTURE.



SECTION A-A



SECTION B-B

AREA OF SOIL TO BE RETAINED BY TEMP. SOIL RETENTION SYSTEM

REVISIONS	
NAME	DATE

ILLINOIS DEPARTMENT OF TRANSPORTATION
**8' DIA. MANHOLE DROP BOX,
 STATION 586+00.00
 SOIL RETENTION DETAIL**
 SCALE: VERT. _____
 HORIZ. _____
 DATE 02/28/2006
 DRAWN BY CEM
 CHECKED BY _____

PLOT DATE = 9/25/2007
 PLOT SCALE = 1/8" = 1'-0"
 USER NAME = mnumber.dwg