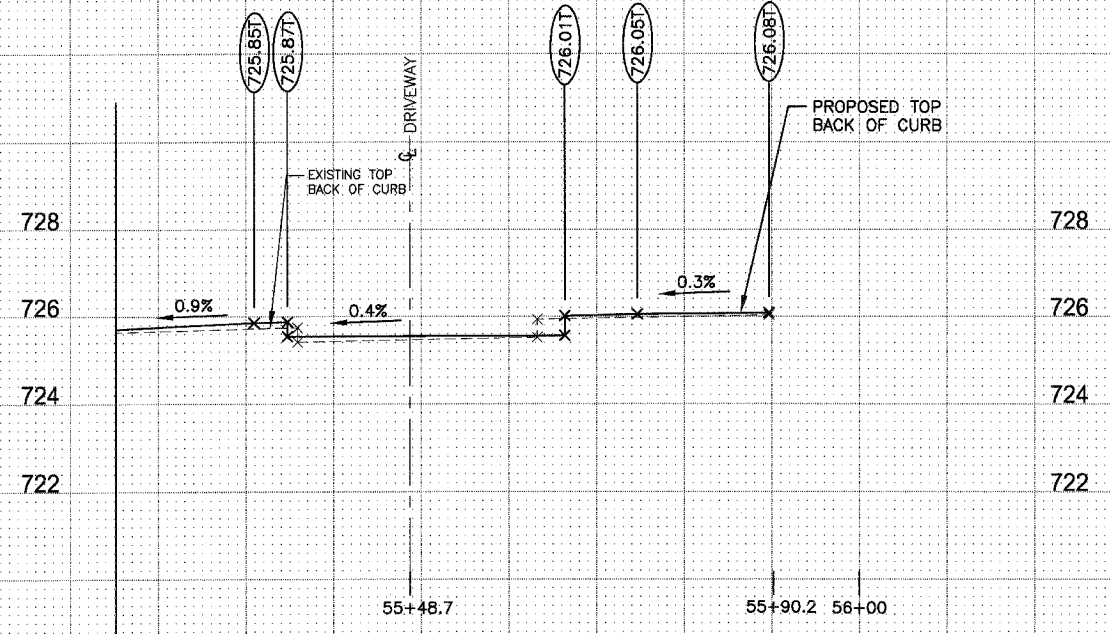
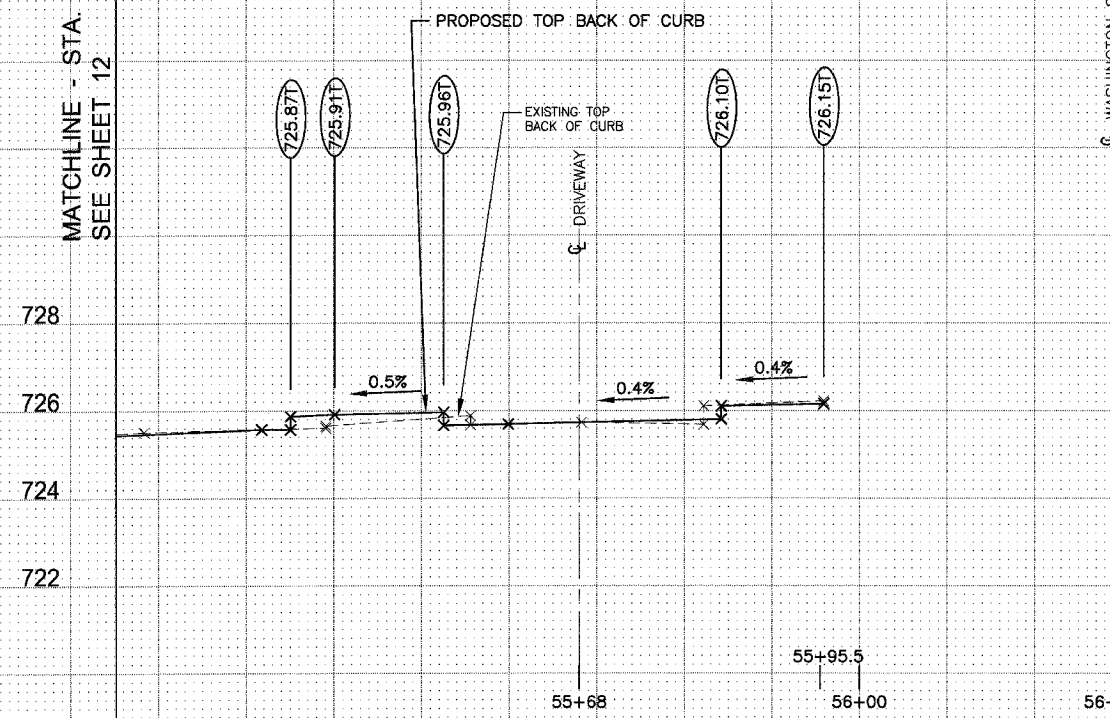


ROUTE NO.	SECTION	COUNTY	TOTAL SHEETS	SHEET NUMBER
ILLINOIS ROUTE 1	06-00063-00-SW	EDGAR	28	14
STA. 55+15.2		TO STA. 58+20		
F.H.W.A. REG.	ILLINOIS	PROJECT	TE-0005(83)	
CONTRACT NO. 91375				

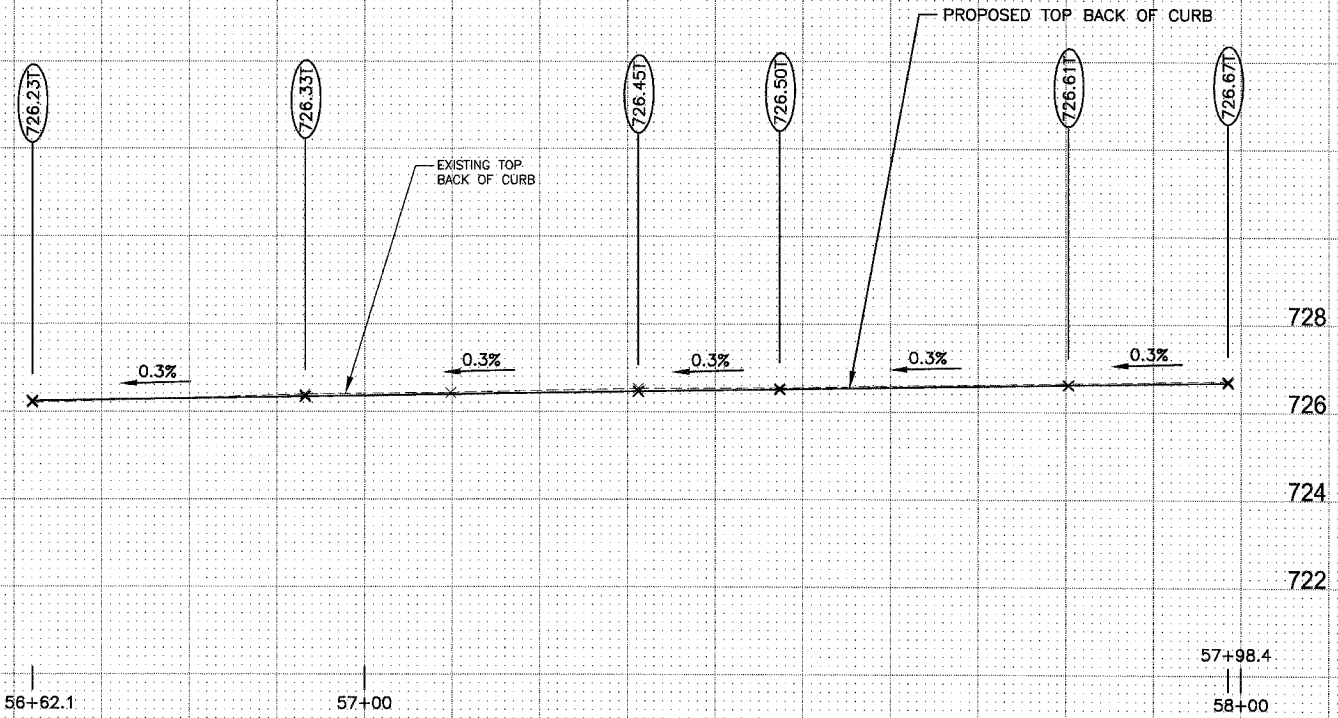


EAST SIDE OF MAIN STREET
 LOOKING EASTERLY FROM STATION 55+15.2 TO STATION 55+90.2



WEST SIDE OF MAIN STREET
 LOOKING EASTERLY FROM STATION 55+15.2 TO STATION 57+98.4

WASHINGTON STREET



SCALE:
 HORIZONTAL: 1 INCH = 10 FEET
 VERTICAL: 1 INCH = 2 FEET

REVISIONS	
NAME	DATE

ILLINOIS DEPARTMENT OF TRANSPORTATION
 2008 STREETScape IMPROVEMENT PROJECT
 CITY OF PARIS, ILLINOIS

STREETScape PROFILE
 MAIN STREET, ILLINOIS ROUTE 1

SCALE: AS NOTED DRAWN BY: SDS
 DATE: 101207 DESIGNED BY: MCG/ELC