

STATE OF ILLINOIS
DEPARTMENT OF TRANSPORTATION

PLANS FOR PROPOSED
ROBINSON SCHOOL RD. (C.H. 21), BLACKSMITH SHOP RD. (T.R. 211)
& YAEGER RD. (T.R. 156)
SECTION 06-00126-06-SP
PROJECT NO. HRR-0163(29)
JOB NO. C-98-341-07

PRAIRIE DU LONG ROAD DISTRICT
ST. CLAIR COUNTY, ILLINOIS
HIGH RISK RURAL ROADS PROGRAM

F.A.S. ROUTE NO.	SECTION	COUNTY	TOTAL SHEETS	SHEET NO.
N/A	06-00126-06-SP	ST. CLAIR	15	1
STA. 10+85.00		TO STA. 22+11.90		
FEDERAL AID PROJECT		CONTRACT 97319		

INDEX OF SHEETS

1. COVER SHEET
2. SUMMARY OF QUANTITIES AND GENERAL NOTES
3. TYPICAL SECTIONS
4. MISCELLANEOUS DETAILS AND SCHEDULE OF QUANTITIES
- 5.-6. PLAN AND PROFILE
7. INTERSECTION GEOMETRIC DETAIL
8. TRAFFIC CONTROL DETAIL
- 9.-14. ROADWAY CROSS SECTIONS
15. EROSION CONTROL PLAN

APPLICABLE IDOT HIGHWAY STANDARDS

000001-05	701201-02	701901
280001-04	701301-02	BLR 21-7
701006-02	701311-02	BLR 22-5

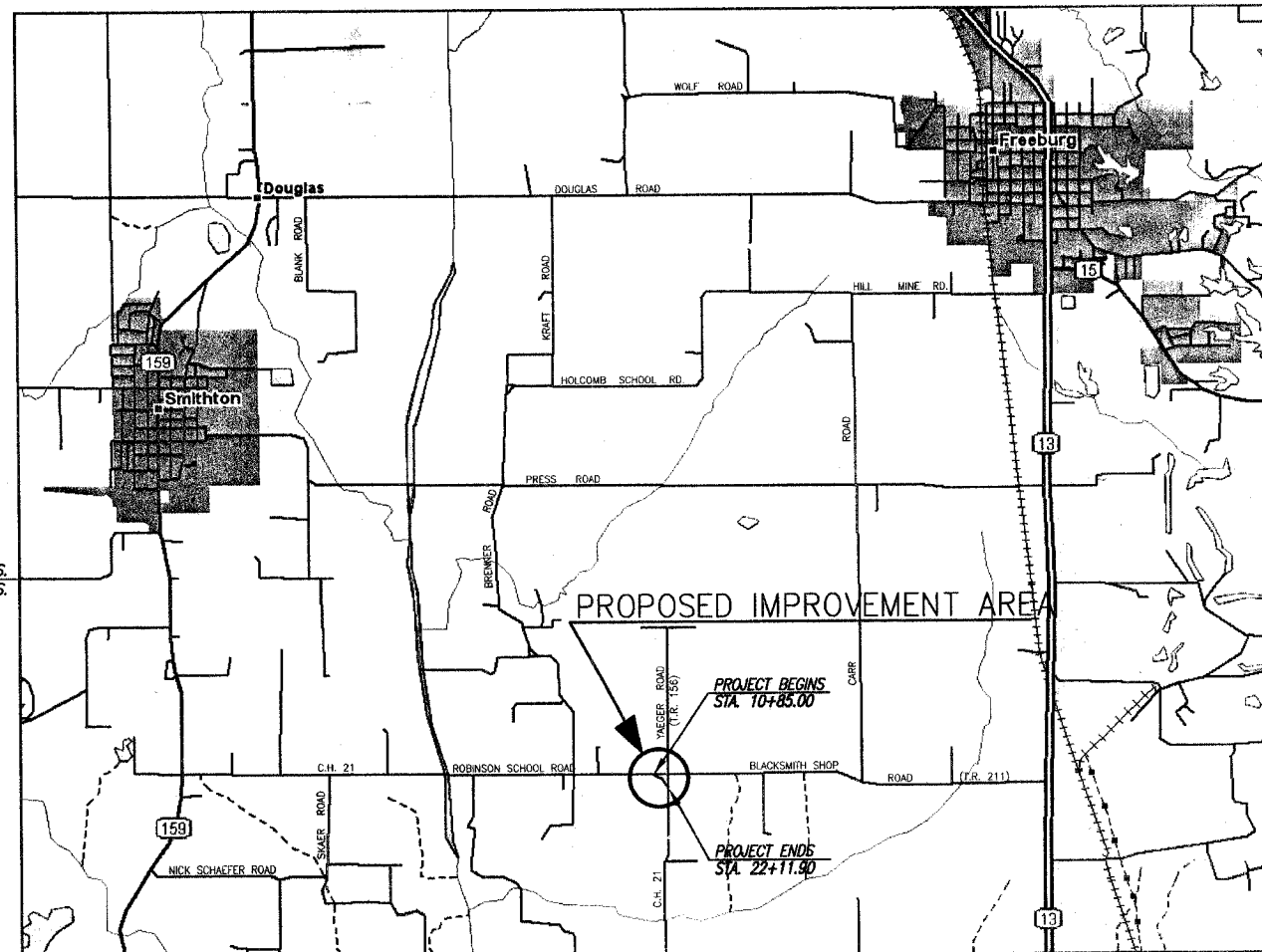
CALL JOINT UTILITY LOCATING INFORMATION FOR EXCAVATORS (J.U.L.I.E.) BEFORE DIGGING.
800-892-0123

PRAIRIE DU LONG TOWNSHIP (T.2S., R.8W.)
S.W. ¼ OF SECTION 1, S.E. ¼ OF SECTION 2,
N.E. ¼ OF SECTION 11, N.W. ¼ OF SECTION 12,


DESIGN DESIGNATION

A.D.T.(2007) 371	A.D.T.(2007) 292
ROBINSON SCHOOL ROAD	BLACKSMITH SHOP ROAD
RURAL MINOR COLLECTOR	RURAL LOCAL ROAD
DESIGN SPEED: 40 MPH	DESIGN SPEED: 30 MPH

PLAN	1" = 50'	50	0	50	100
PROFILE HORIZ.	1" = 50'	SCALE FEET			
PROFILE VERT.	1" = 5'				
CROSS SECTIONS HORIZ.	1" = 5'	5	0	5	10
CROSS SECTIONS VERT.	1" = 5'	SCALE FEET			




LOCATION MAP



ROBINSON SCHOOL ROAD:	1126.9 FT. = 0.213 MI.
BLACKSMITH SHOP ROAD:	352.4 FT. = 0.067 MI.
YAEGER ROAD:	83.7 FT. = 0.016 MI.

GROSS LENGTH OF PROJECT: 1563.0 FT. = 0.296 MI.



Dany W. LeGrand
Date of Signing: 9/15/07
Date of License Expiration: 11/30/07



LOCATION OF SECTION INDICATED THIS: [arrow]

PRAIRIE DU LONG ROAD DISTRICT

APPROVED: *Terry L. Stahl* DATE: 9-30-07
ROAD COMMISSIONER

COUNTY OF ST. CLAIR
DEPARTMENT OF ROADS AND BRIDGES

APPROVED: *Darrell T. Cates* DATE: October 8, 2007
DARRELL T. CATES, P.E., COUNTY ENGINEER

STATE OF ILLINOIS
DEPARTMENT OF TRANSPORTATION

PASSED: *[Signature]* DATE: October 15, 2007
DISTRICT 8 ENGINEER OF LOCAL ROADS & STREETS

RELEASED FOR BID
BASED ON LIMITED REVIEW: *[Signature]* DATE: October 15, 2007
MARY C. LAMIE, P.E.
DEPUTY DIRECTOR OF HIGHWAYS
REGION FIVE ENGINEER

PRINTED BY THE AUTHORITY OF THE STATE OF ILLINOIS

RHUTASEL and ASSOCIATES, INC.

CONSULTING ENGINEERS • LAND SURVEYORS

CORPORATE OFFICE: 4 INDUSTRIAL DRIVE, FREEBURG, ILLINOIS 62243 (618) 539-3178
REGIONAL OFFICE: 201 SOUTH LOCUST STREET, CENTRALIA, ILLINOIS 62801 (618) 532-1992

I.L. LICENSE NO. 184-000287