

FIS ROUTE	IDOT SECTION	COUNTY	TOTAL SHEETS	SHEET NO.
1857	04-00071-00-BR	MONROE	67	1
FEDERAL AID PROJECT			ILLINOIS	
IDOT JOB NO. BR-RS-1857(121)				
IDOT CONTRACT NO. 97323				

INDEX OF SHEETS

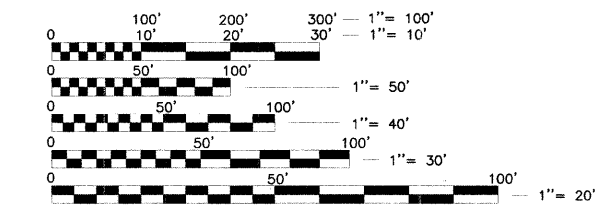
1. COVER SHEET
2. GENERAL NOTES & SUMMARY OF QUANTITIES
- 3-8. TYPICAL CROSS SECTIONS
- 9-11. SCHEDULES OF QUANTITIES
- 12-13. REFERENCE TIES & BENCHMARKS
- 14-17. PLAN & PROFILE SHEETS - BLUFF ROAD
18. PLAN & PROFILE SHEETS - HANOVER ROAD/B ROAD
- 19-20. DRAINAGE & EROSION CONTROL PLANS
- 21-24. RIGHT-OF-WAY PLANS
25. INTERSECTION DETAILS
26. GUARDRAIL PLAN & LAYOUT
- 27-28. PAVEMENT MARKING & SIGNAGE PLANS
- 29-30. STRUCTURAL PLANS
- 30A-30H. STANDARD BRIDGE PLANS
31. ENTRANCE, BUTT-JOINT, & RUMBLE STRIP DETAILS
- 32-64. CROSS SECTIONS - BLUFF ROAD
65. CROSS SECTIONS - B ROAD
- 66-67. CROSS SECTIONS - HANOVER ROAD

IDOT HIGHWAY STANDARDS

000001-05	701001-01	720001
001006	701006-02	720006-01
280001-04	701011-01	720011
482001-02	701201-02	728001
542301-01	701301-02	780001-01
542311	701306-01	781001-02
542401	701311-02	BLR 21-7
630301-04	701326-02	BLR 22-5
635001	701901	BLR 26
635006-02		BLR 27
635011-01		
642001		

UTILITIES (POTENTIALLY IN PROJECT LIMITS)

- AMEREN IP (ELECTRIC)
- CHARTER (CABLE TV)
- FOUNTAIN CREEK WATER DISTRICT (WATER)
- HARRISONVILLE TELEPHONE COMPANY (TELEPHONE)
- MONROE COUNTY ELECTRIC CO-OP (ELECTRIC)



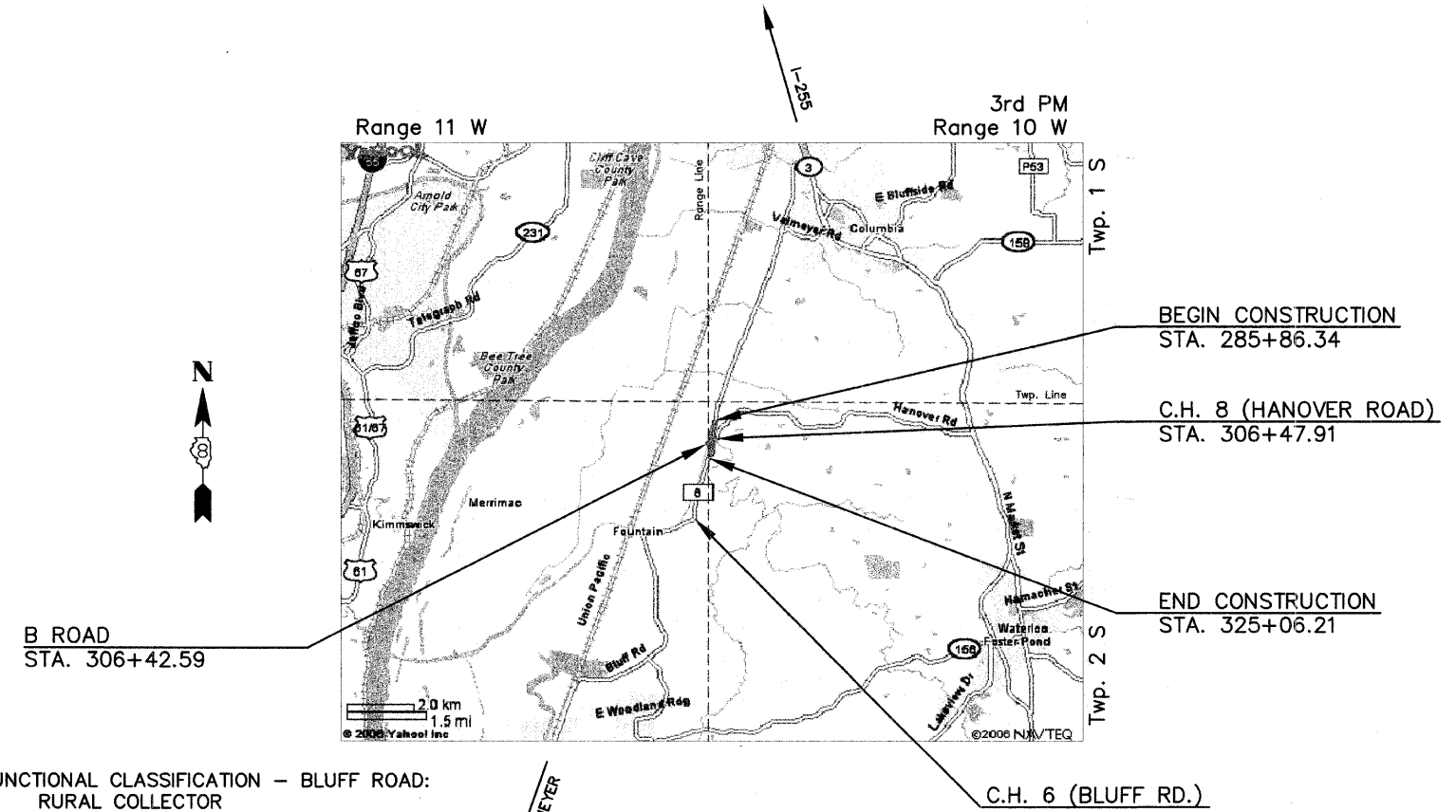
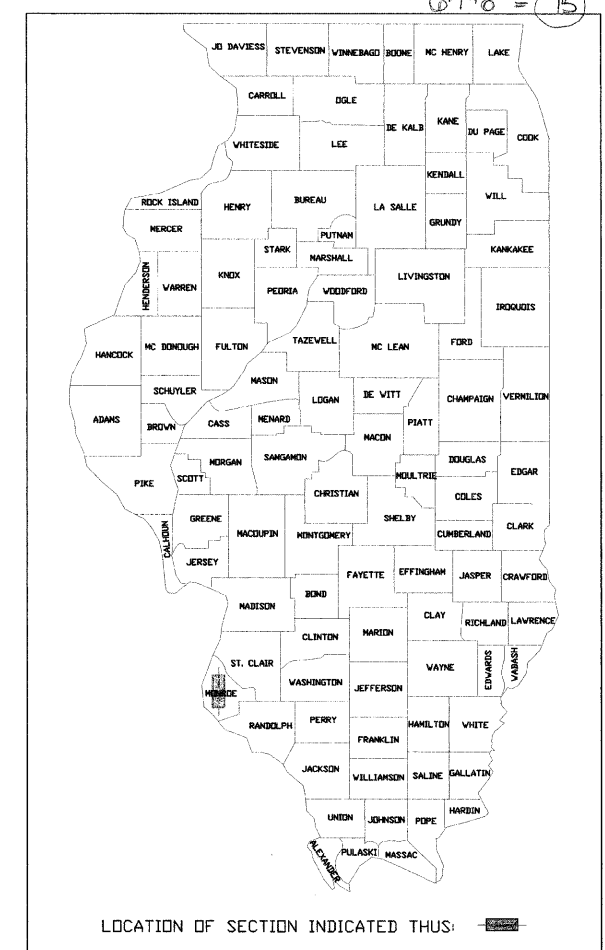
FULL SIZE PLANS HAVE BEEN PREPARED USING STANDARD ENGINEERING SCALES, REDUCED SIZED PLANS WILL NOT CONFORM TO STANDARD SCALES, IN MAKING MEASUREMENTS ON REDUCED PLANS, THE ABOVE SCALES MAY BE USED.

J.U.L.I.E.
JOINT UTILITY LOCATION INFORMATION FOR EXCAVATION
1-800-892-0123

STATE OF ILLINOIS DEPARTMENT OF TRANSPORTATION DIVISION OF HIGHWAYS

PLANS FOR PROPOSED FEDERAL AID HIGHWAY IMPROVEMENT

F.A.S. ROUTE 1857 BLUFF ROAD (C.H. 6) SECTION 04-00071-00-BR PROJECT NO. BR-RS-1857(121) MONROE COUNTY STRUCTURE REPLACEMENT C-98-338-07



FUNCTIONAL CLASSIFICATION - BLUFF ROAD:
RURAL COLLECTOR
ADT: 2,900 (2007) 3,700 (2028)
SPEED: 60 M.P.H. (DESIGN) 55 M.P.H. (POSTED)

FUNCTIONAL CLASSIFICATION - HANOVER ROAD:
RURAL COLLECTOR
ADT: 600 (2007) 850 (2028)

FUNCTIONAL CLASSIFICATION - B ROAD:
LOCAL ROAD
ADT: 50 (2007) 75 (2028)

LOCATION MAP
N.T.S.
LENGTH OF PROJECT
GROSS LENGTH = 3,925.19' (0.743 MILES)
NET LENGTH = 3,919.87' (0.742 MILES)



STATE OF ILLINOIS
DEPARTMENT OF TRANSPORTATION
DIVISION OF HIGHWAYS

APPROVED Nov 8 2007
Ronald C. Della
MONROE COUNTY ENGINEER
MONROE COUNTY HIGHWAY DEPARTMENT

PASSED Nov 13 2007
[Signature]
DISTRICT 8 ENGINEER
LOCAL ROADS & STREETS

RELEASED FOR
BID BASED ON
LIMITED REVIEW Nov 13 2007
[Signature]
DEPUTY DIRECTOR OF HIGHWAYS
REGION FIVE ENGINEER

Brian J. Gettinger 11/8/07
BRIAN J. GETTINGER, P.E. EXPIRATION DATE
LICENSE NO. 062-057506 11-30-2009

PREPARED BY:
 THOUVENOT, WADE & MOERCHEN, INC.
TWM JOB NO. T16-040125

P:\040125\Roadway Plans\DWG\CAD\VER, NOTES, SCHEDULES, TYPICALS, & DETAILS.dwg 11/8/2007 9:44:18 AM CST