

FIS ROUTE	IDOT SECTION	COUNTY
1857	04-0071-00-BR	MONROE
FEDERAL AID PROJECT	ILLINOIS	
IDOT JOB NO.	BR-RS-1857(121)	
IDOT CONTRACT NO.	97323	

THOUVENOT, WADE & MOERCHEN, INC.
ENGINEERS ♦ SURVEYORS ♦ PLANNERS



CORPORATE OFFICE
4940 OLD COLLINSVILLE RD.
SWANSEA, ILLINOIS 62226
TEL (618) 624-4488
FAX (618) 624-6688
corp@twm-inc.com

EDWARDSVILLE OFFICE
1015B CENTURY DRIVE
EDWARDSVILLE, ILLINOIS 62025
TEL (618) 656-4040
FAX (618) 656-4343
edwardsville@twm-inc.com

ST. LOUIS OFFICE
1001 CRAIG ROAD, SUITE 260
ST. LOUIS, MISSOURI 63146
TEL (314) 236-5052
FAX (314) 872-2194
stlouis@twm-inc.com

WATERLOO OFFICE
113 SOUTH MAIN STREET
WATERLOO, ILLINOIS 62298
TEL (618) 939-5050
FAX (618) 939-3938
waterloo@twm-inc.com

PROFESSIONAL REGISTRATIONS	LICENSE NO.
ILLINOIS PROFESSIONAL DESIGN FIRM	184-00120
PROFESSIONAL ENGINEERING CORP.	62-035370
PROFESSIONAL STRUCTURAL ENGR. CORP.	81-055202
ILLINOIS PROF. LAND SURVEYING CORP.	048-000229
MISSOURI PROFESSIONAL ENGR. CORP.	NC 001528
MISSOURI LAND SURVEYING CORP.	NC 000346

SEAL

FINAL

Signatures:
Signature Date: _____
Expiration Date: _____

STATEMENT OF RESPONSIBILITY
I hereby confirm that the document herein to be authenticated by my seal is restricted to this sheet, and I hereby disclaim any responsibility for all other drawings, specifications, estimates, reports or other documents or instruments relating to or intended to be utilized for any other part of the architectural, engineering or survey project.

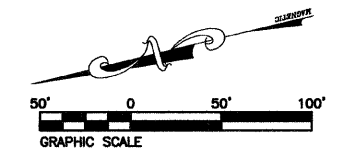
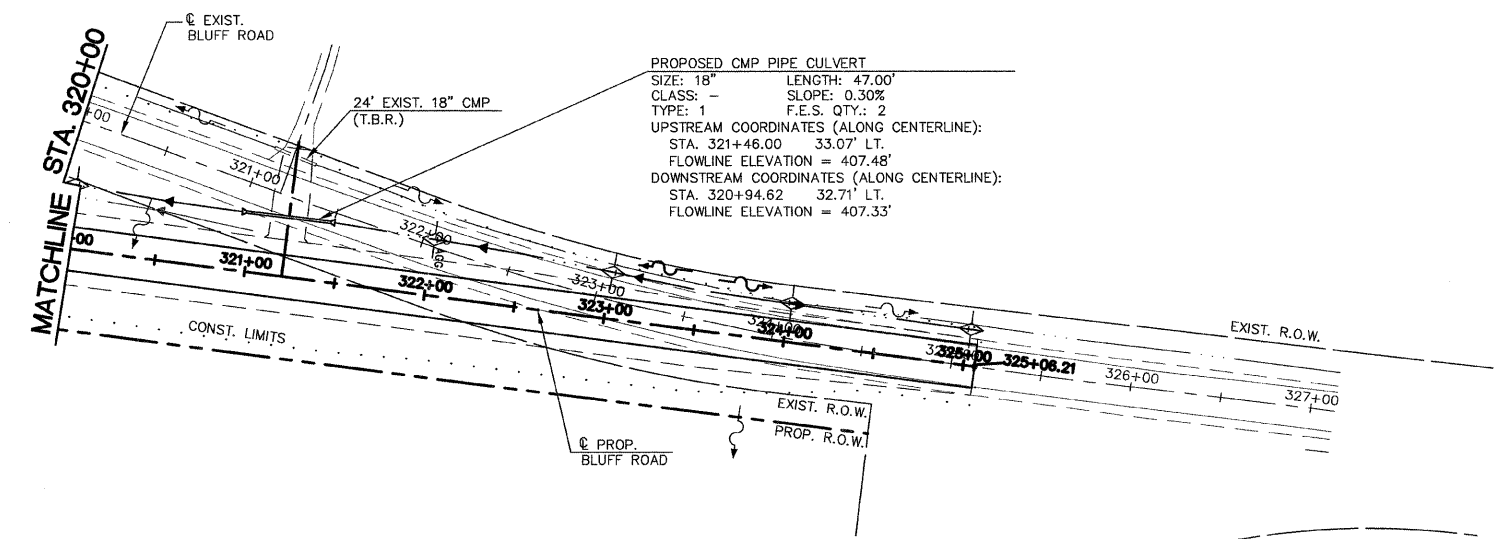
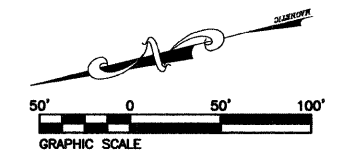
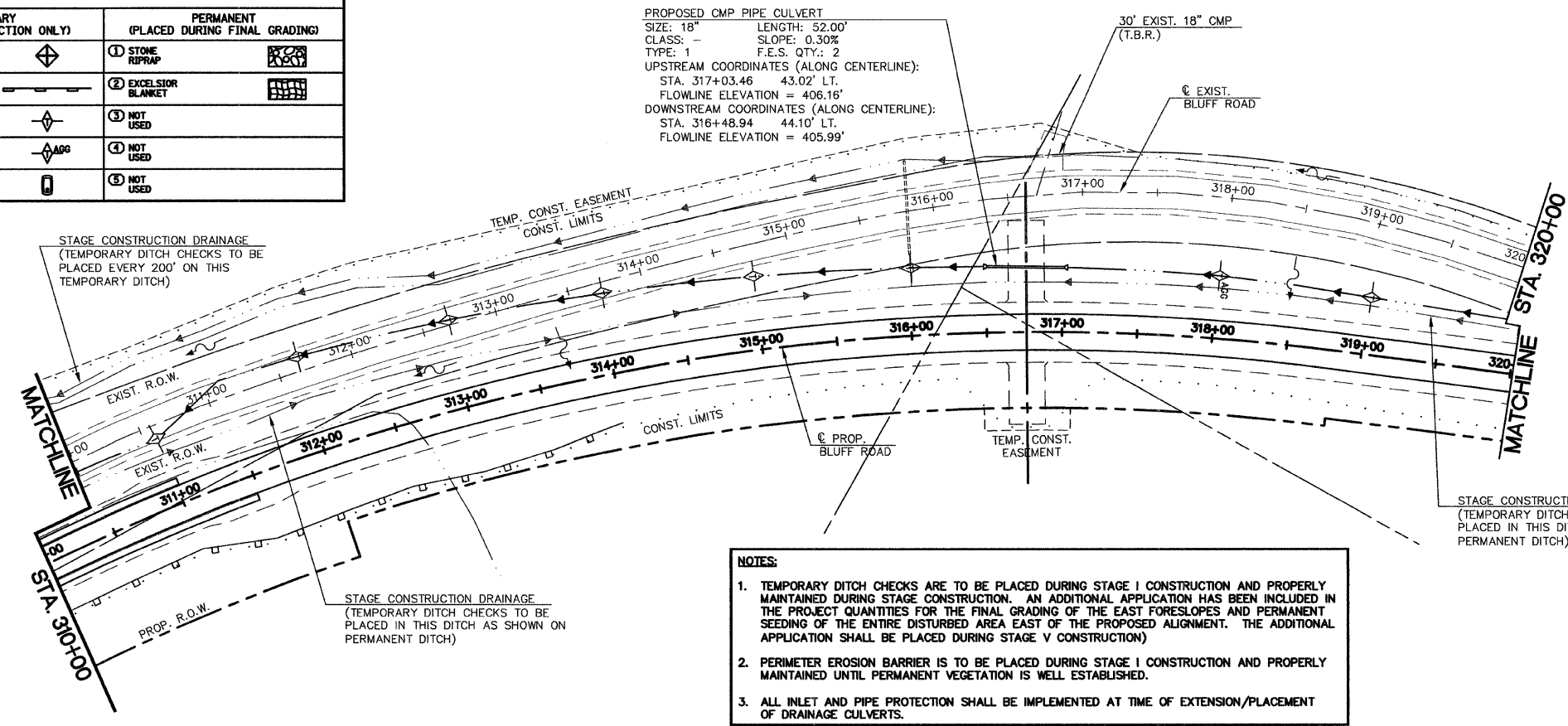
TITLE: PROPOSED DRAINAGE AND EROSION CONTROL PLAN BLUFF ROAD (CTY. HWY. 6)

PROJECT: BLUFF ROAD (CTY. HWY. 6) BRIDGE REPLACEMENT OVER FOUNTAIN CREEK MONROE COUNTY, IL

REV.	DATE	DESCRIPTION

DRAWN BY: KBF/JWS	SHEET
DESIGNED BY: BJG	20
CHECKED BY: SJK	OF 67 SHEETS
APPROVED BY: SJK	PROJECT DESCRIPTION
PROJECT NUMBER: 116-040125	BLUFF RD. BRIDGE OVER FOUNTAIN CRK.
<input type="checkbox"/> ISSUED FOR REVIEW	<input type="checkbox"/> ISSUED FOR BIDDING
<input checked="" type="checkbox"/> ISSUED FOR CONSTR.	<input type="checkbox"/> RECORD DRAWING

EROSION CONTROL ITEMS	
TEMPORARY (DURING CONSTRUCTION ONLY)	PERMANENT (PLACED DURING FINAL GRADING)
1 INLET & PIPE PROTECTION	1 STONE RIPRAP
2 PERIMETER EROSION BARRIER	2 EXCELSTOR BLANKET
3 DITCH CHECK	3 NOT USED
4 DITCH CHECK (AGGREGATED)	4 NOT USED
5 SEDIMENT BASIN	5 NOT USED



P:\040125\Roadway Plans\DWG\EROSION_CONTROL.dwg 10/12/2007 6:58:18 AM CDT