

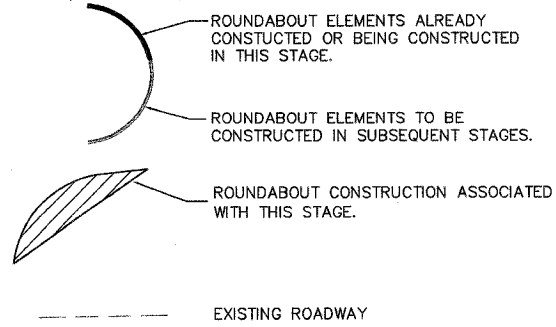
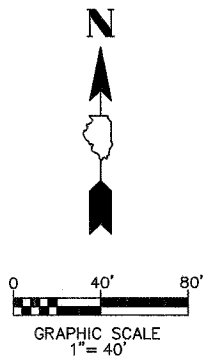
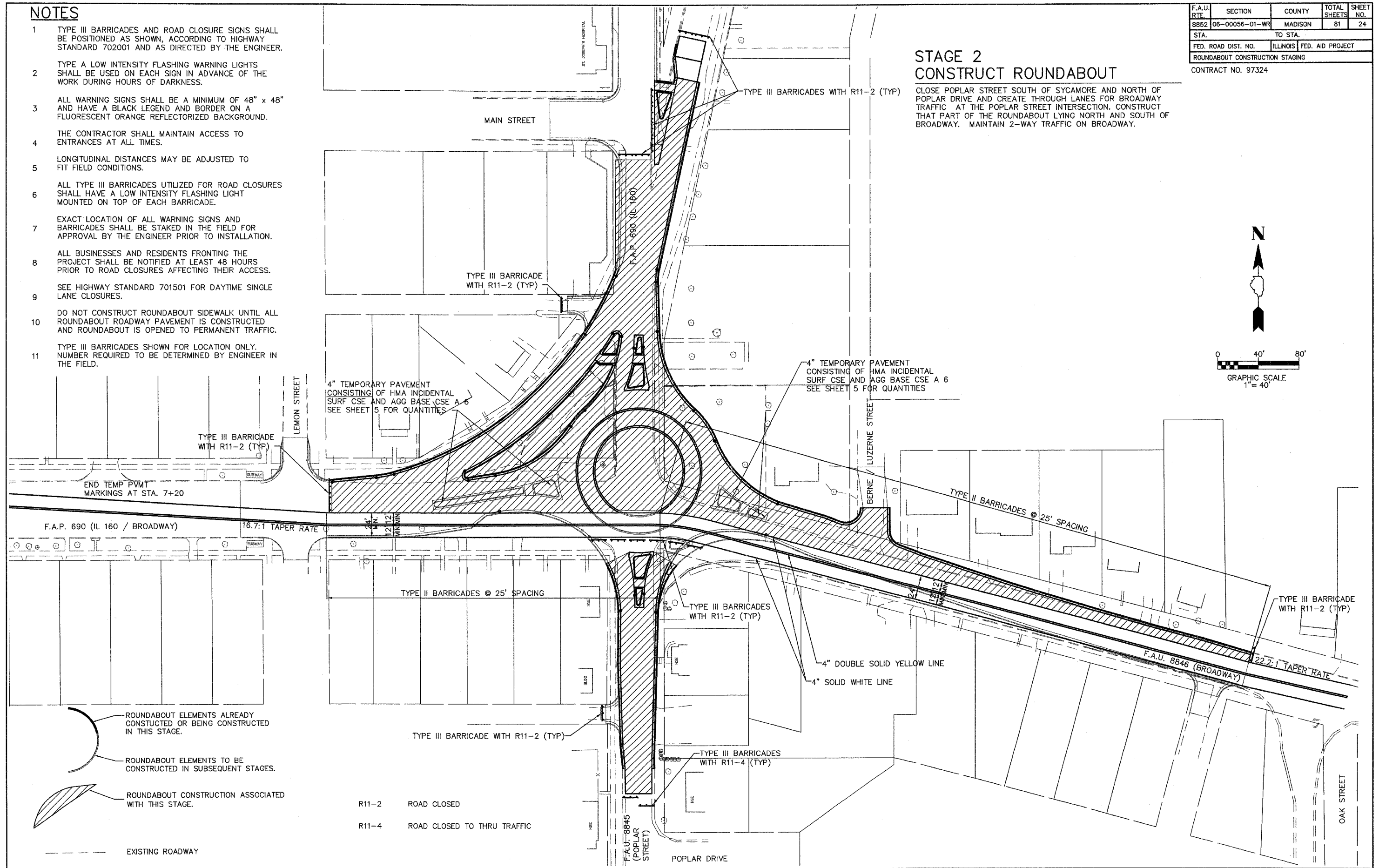
NOTES

- 1 TYPE III BARRICADES AND ROAD CLOSURE SIGNS SHALL BE POSITIONED AS SHOWN, ACCORDING TO HIGHWAY STANDARD 702001 AND AS DIRECTED BY THE ENGINEER.
- 2 TYPE A LOW INTENSITY FLASHING WARNING LIGHTS SHALL BE USED ON EACH SIGN IN ADVANCE OF THE WORK DURING HOURS OF DARKNESS.
- 3 ALL WARNING SIGNS SHALL BE A MINIMUM OF 48" x 48" AND HAVE A BLACK LEGEND AND BORDER ON A FLUORESCENT ORANGE REFLECTORIZED BACKGROUND.
- 4 THE CONTRACTOR SHALL MAINTAIN ACCESS TO ENTRANCES AT ALL TIMES.
- 5 LONGITUDINAL DISTANCES MAY BE ADJUSTED TO FIT FIELD CONDITIONS.
- 6 ALL TYPE III BARRICADES UTILIZED FOR ROAD CLOSURES SHALL HAVE A LOW INTENSITY FLASHING LIGHT MOUNTED ON TOP OF EACH BARRICADE.
- 7 EXACT LOCATION OF ALL WARNING SIGNS AND BARRICADES SHALL BE STAKED IN THE FIELD FOR APPROVAL BY THE ENGINEER PRIOR TO INSTALLATION.
- 8 ALL BUSINESSES AND RESIDENTS FRONTING THE PROJECT SHALL BE NOTIFIED AT LEAST 48 HOURS PRIOR TO ROAD CLOSURES AFFECTING THEIR ACCESS.
- 9 SEE HIGHWAY STANDARD 701501 FOR DAYTIME SINGLE LANE CLOSURES.
- 10 DO NOT CONSTRUCT ROUNDABOUT SIDEWALK UNTIL ALL ROUNDABOUT ROADWAY PAVEMENT IS CONSTRUCTED AND ROUNDABOUT IS OPENED TO PERMANENT TRAFFIC.
- 11 TYPE III BARRICADES SHOWN FOR LOCATION ONLY. NUMBER REQUIRED TO BE DETERMINED BY ENGINEER IN THE FIELD.

F.A.U. RTE.	SECTION	COUNTY	TOTAL SHEETS	SHEET NO.
8852	06-00056-01-WR	MADISON	81	24
STA.		TO STA.		
FED. ROAD DIST. NO.		ILLINOIS FED. AID PROJECT		
ROUNDABOUT CONSTRUCTION STAGING				
CONTRACT NO. 97324				

**STAGE 2
CONSTRUCT ROUNDABOUT**

CLOSE POPLAR STREET SOUTH OF SYCAMORE AND NORTH OF POPLAR DRIVE AND CREATE THROUGH LANES FOR BROADWAY TRAFFIC AT THE POPLAR STREET INTERSECTION. CONSTRUCT THAT PART OF THE ROUNDABOUT LYING NORTH AND SOUTH OF BROADWAY. MAINTAIN 2-WAY TRAFFIC ON BROADWAY.



R11-2 ROAD CLOSED
R11-4 ROAD CLOSED TO THRU TRAFFIC